



# Simulation and prediction of the MJO with the NCEP coupled model

Wanqiu Wang, Suranjana Saha, Hua-Lu Pan

**Acknowledgements:** Dave Behringer, Scott Harper, Shrinivas Moorthi and all of the EMC Climate and Weather Modeling Branch.

---

**What is the impact of ocean surface on MJO simulation and prediction?**

**What is the role of ocean surface on MJO simulation by NCEP atmospheric global forecast system (GFS)?**

**How should we treat the ocean surface for MJO prediction with NCEP GFS?**

- **Use climatological SSTs**
- **Damp initial SST anomalies**
- **Couple GFS to an ocean model**

# Objective

- Investigate the impact of the treatment of SSTs on MJO simulation and forecast by NCEP models

# Approach

- Simulating and forecasting the MJO with specified and interactive ocean surface

# Outline

---

- **Models**
- **Simulations**
- **Forecasts**
- **Conclusions**

# The models

## 1. Atmospheric model (GFS03)

- NCEP Global Forecast System 2003
- T62; L64

## 2. Oceanic model (MOM3)

- GFDL Modular Ocean Model V.3
- $1/3^\circ \times 1^\circ$  in tropics;  $1^\circ \times 1^\circ$  in extratropics; 40 layers
- Quasi-global domain ( $74^\circ\text{S}$  to  $64^\circ\text{N}$ )
- Free surface

## 3. Coupled model (CFS03)

- Once-a-day coupling
- No flux adjustment
- Sea ice extent taken as observed climatology

# Simulations

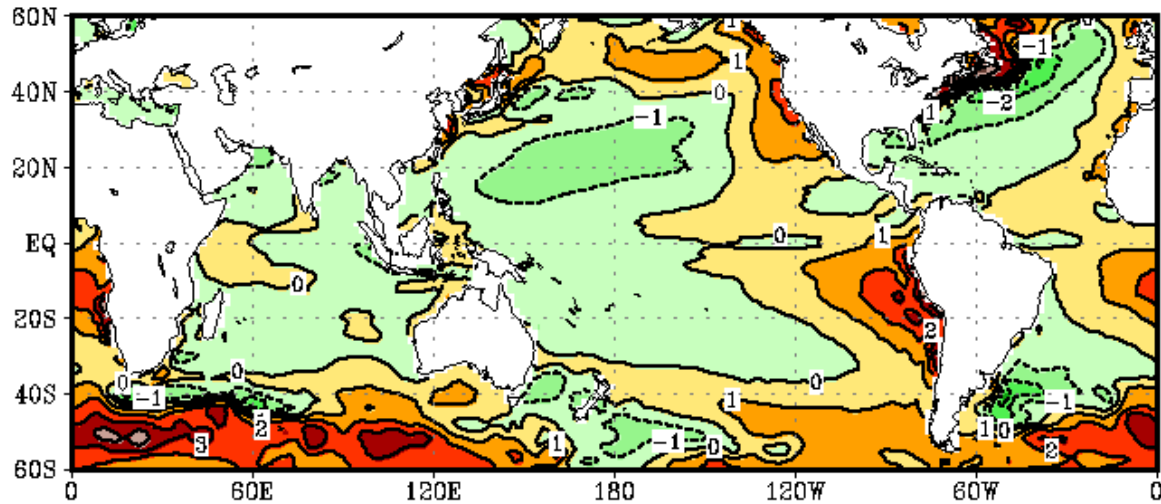
- **GFS03** AMIP with monthly-SSTs for 1982-2002
- **CFS03** 21-year coupled free run

# Observations

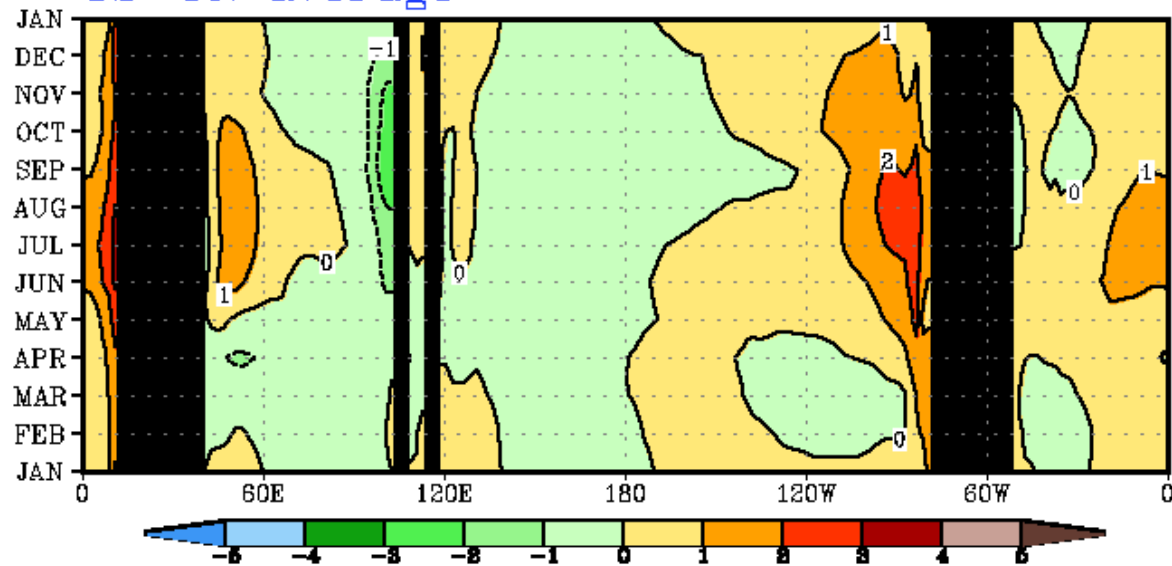
- **R2** NCEP/DOE reanalysis 2 (Kanamitsu et al., 2002)
- **CMAP** CPC merged analysis of precipitation (Xie & Arkin, 1997)

# SST bias from CFS03 (K)

## Annual mean



## 5S-5N average



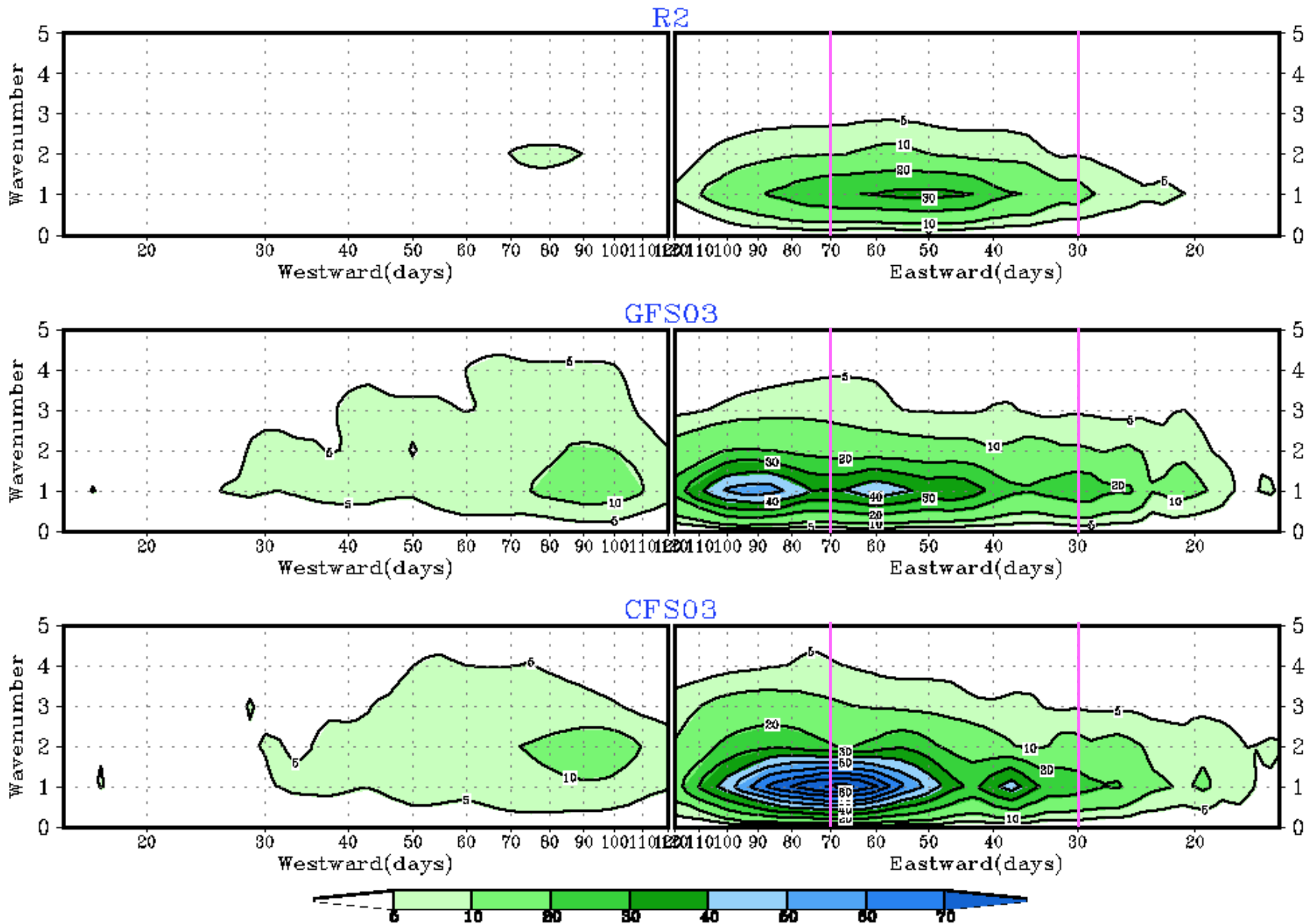


# Diagnoses for the simulations

---

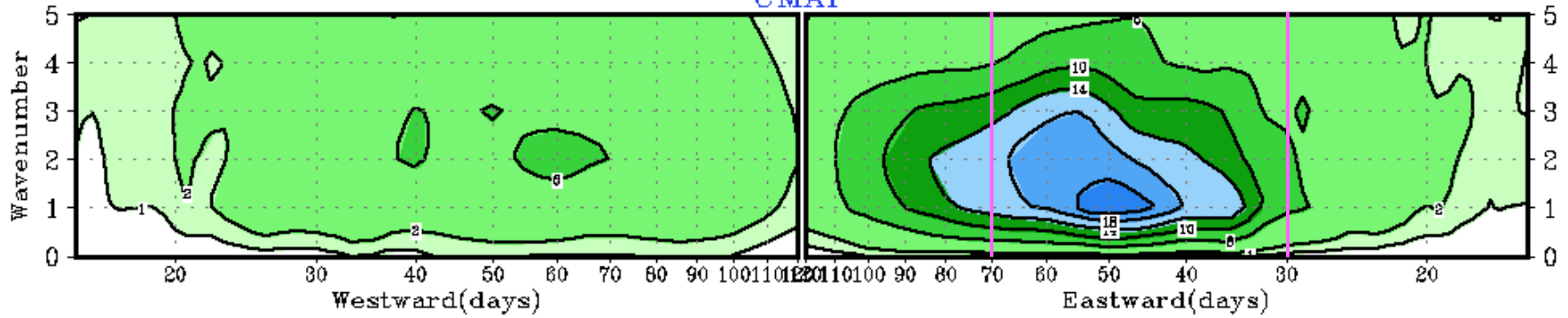
- Wavenumber-frequency spectra
- EOF modes of Precipitation, U850, and U200
- Lag correlation between EOF PCs and individual fields

# Spectra of 10S-10N u850 ( $m^2s^{-2}day$ )

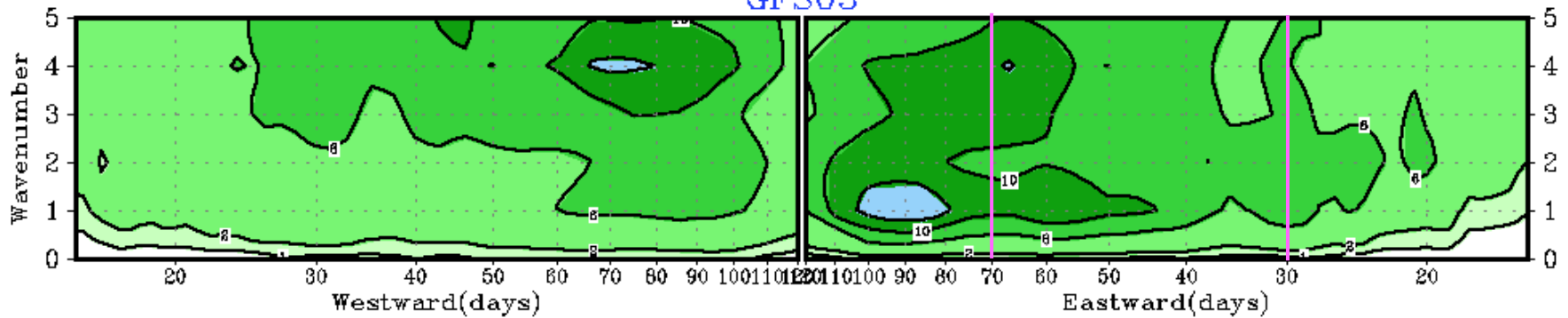


# Spectra of 10S-10N prec (mm's`day-2day)

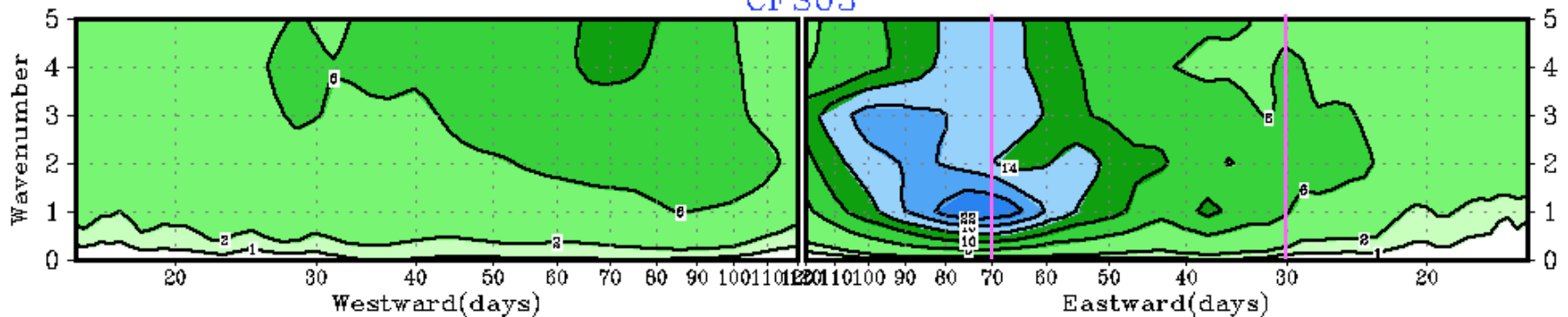
CMAP



GFS03



CFS03



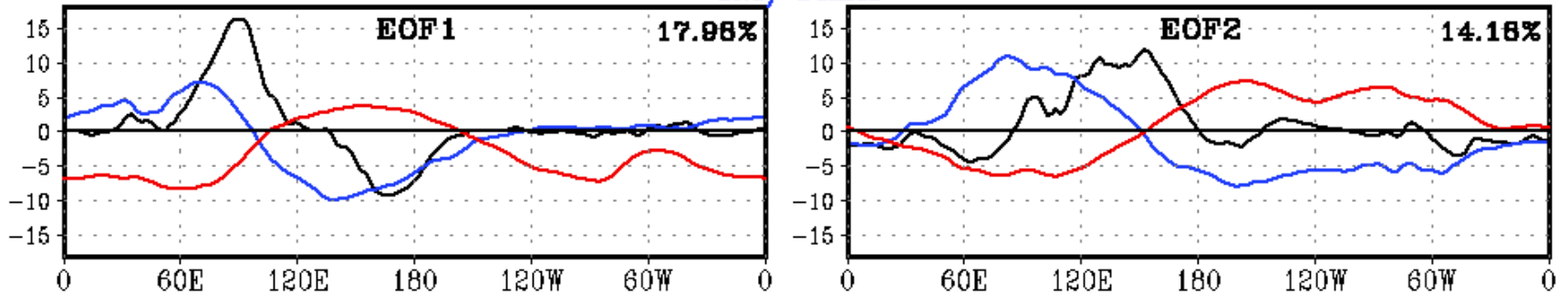
# EOFs of combined fields (10S–10N average) for Nov to Mar

— prec

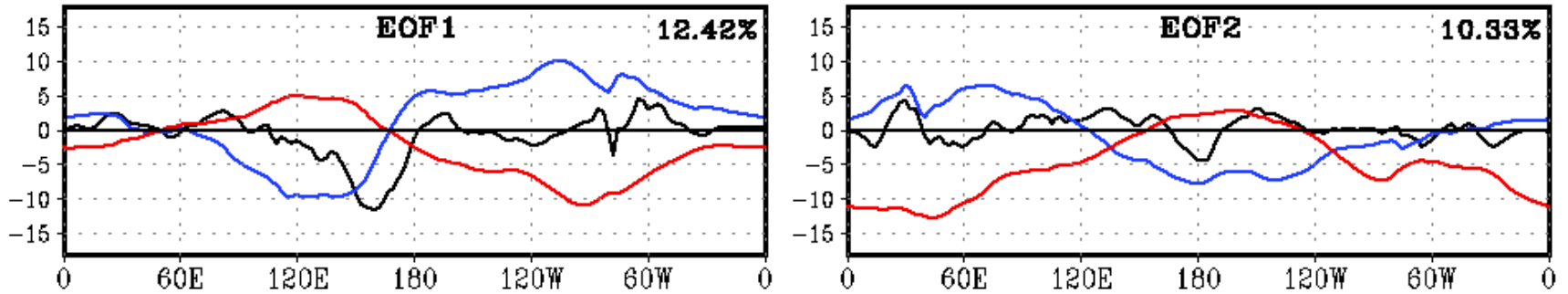
— u850

— u200

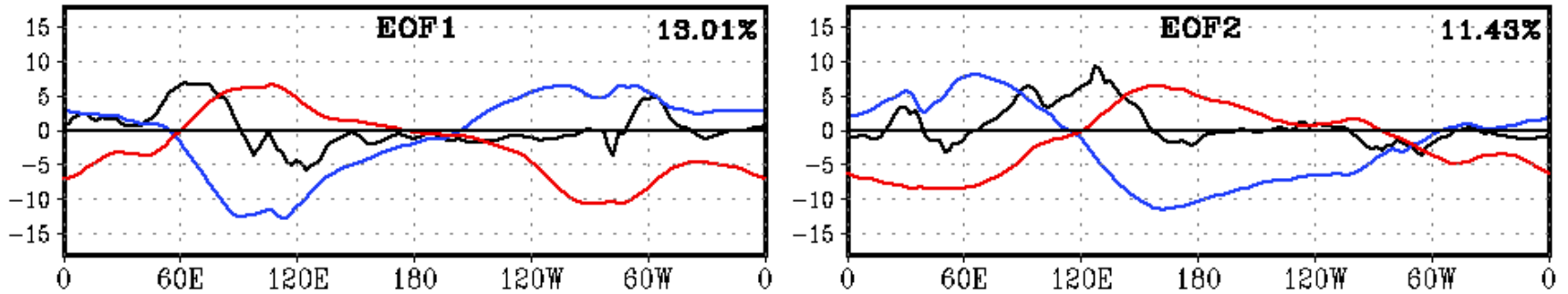
R2/CMAP



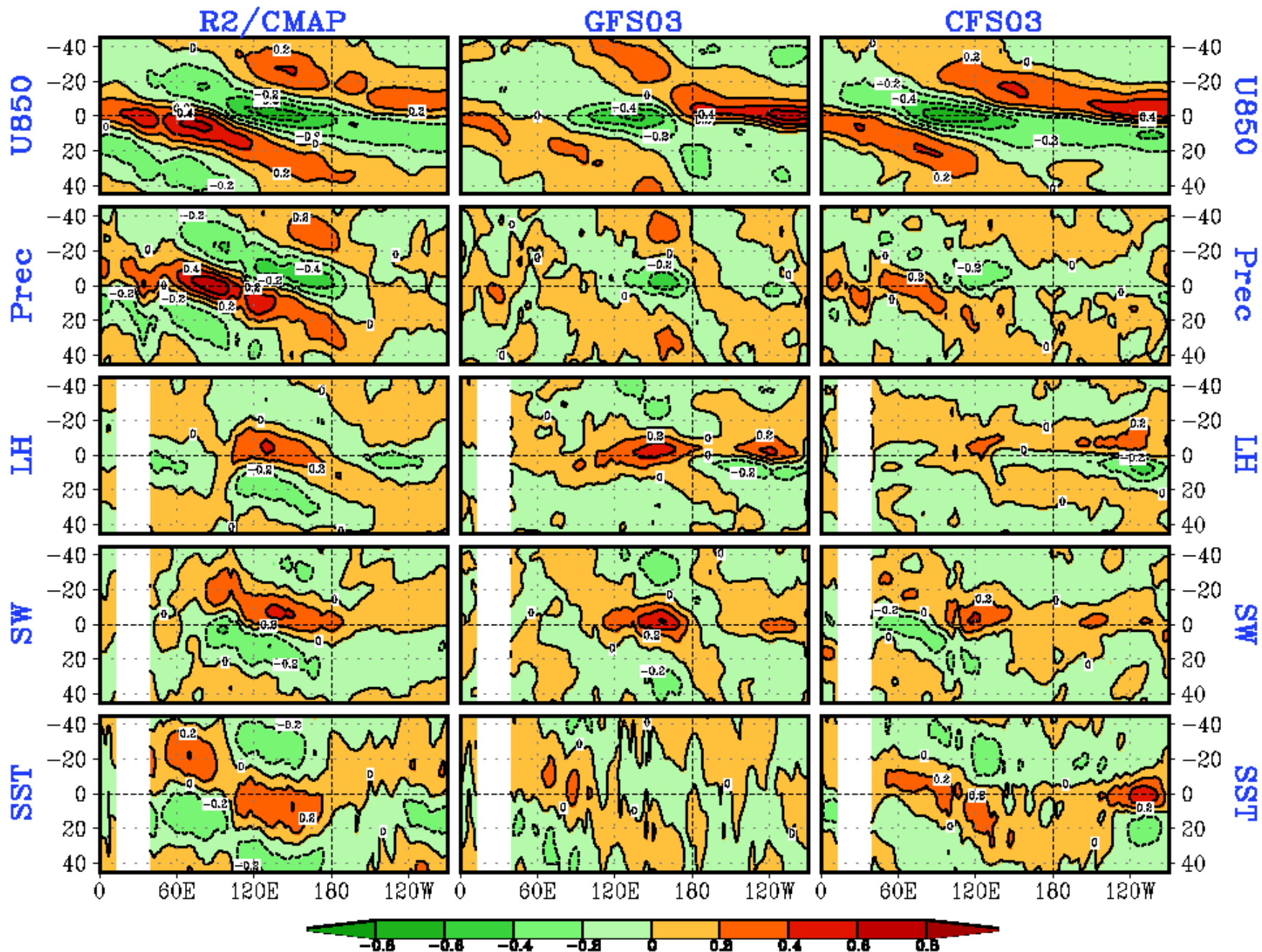
GFS03



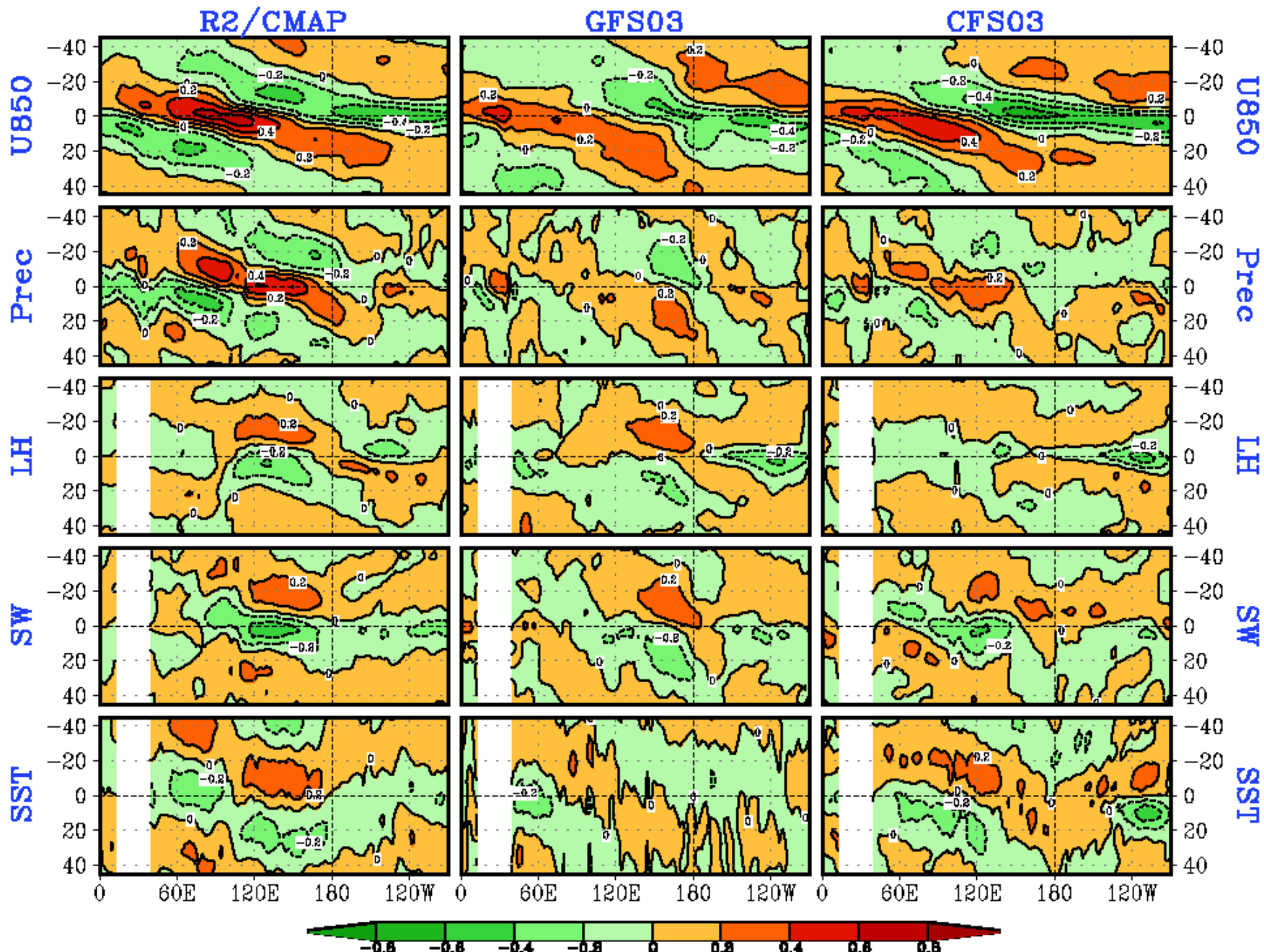
CFS03



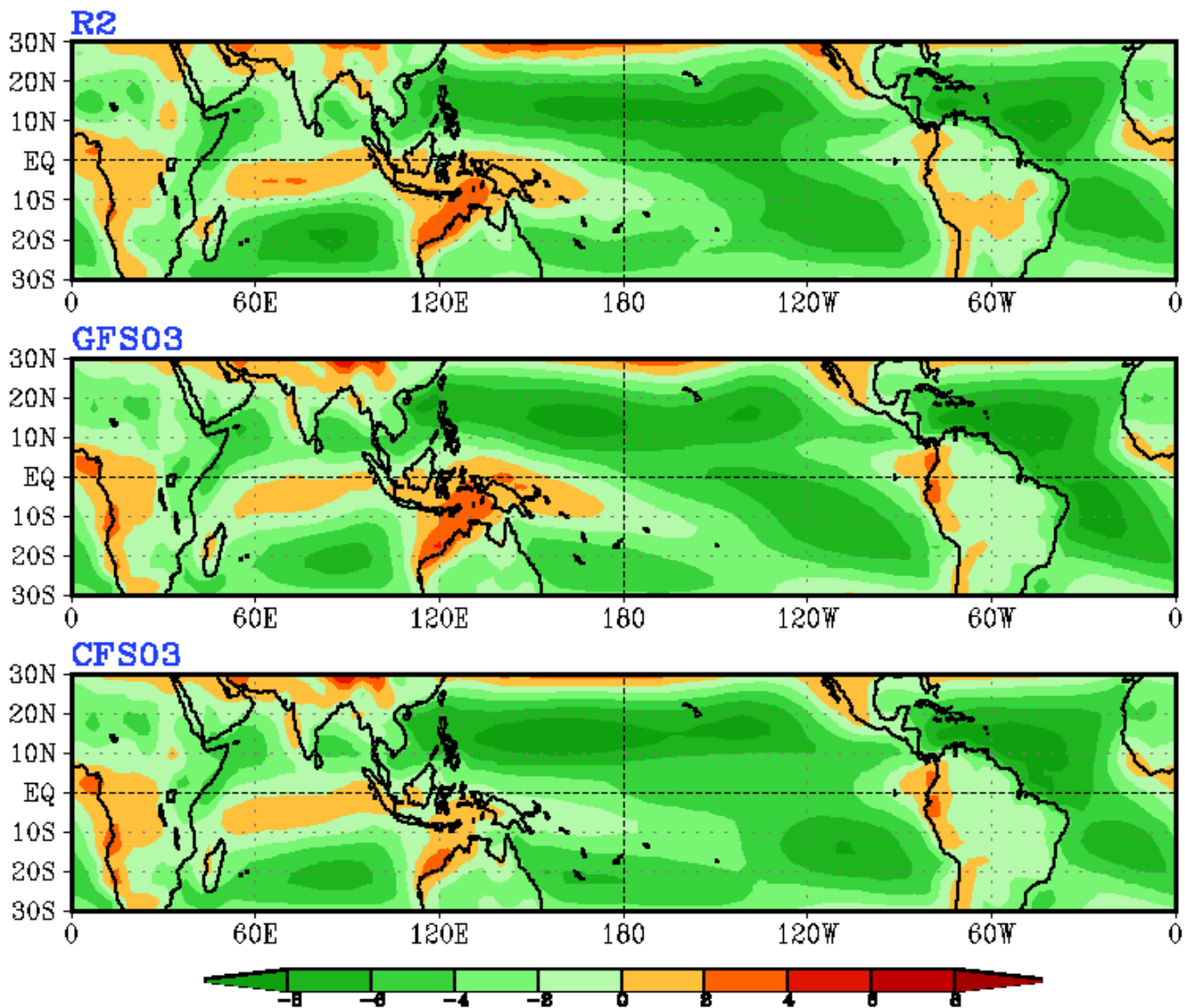
# Lag correlation with PC1



# Lag correlation with PC2

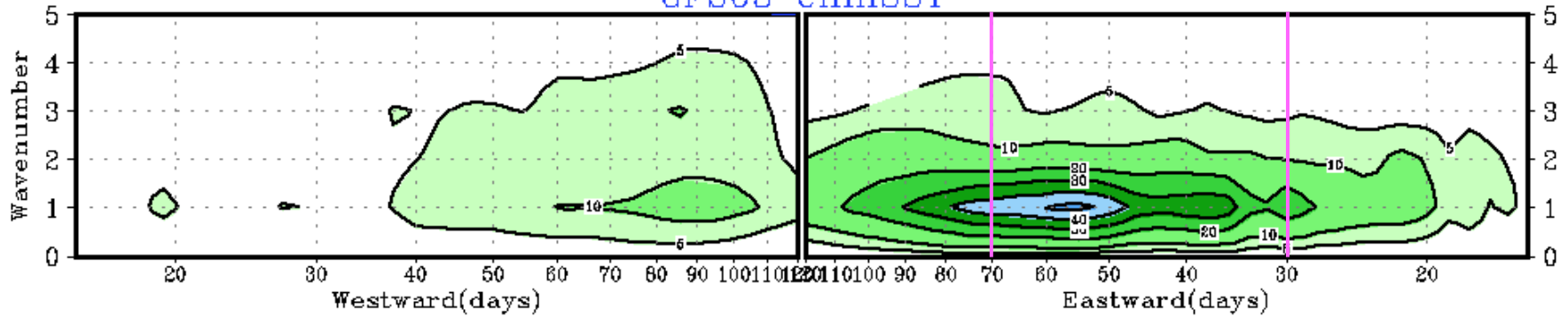


# Nov-Mar clim of u1000 (m/s)

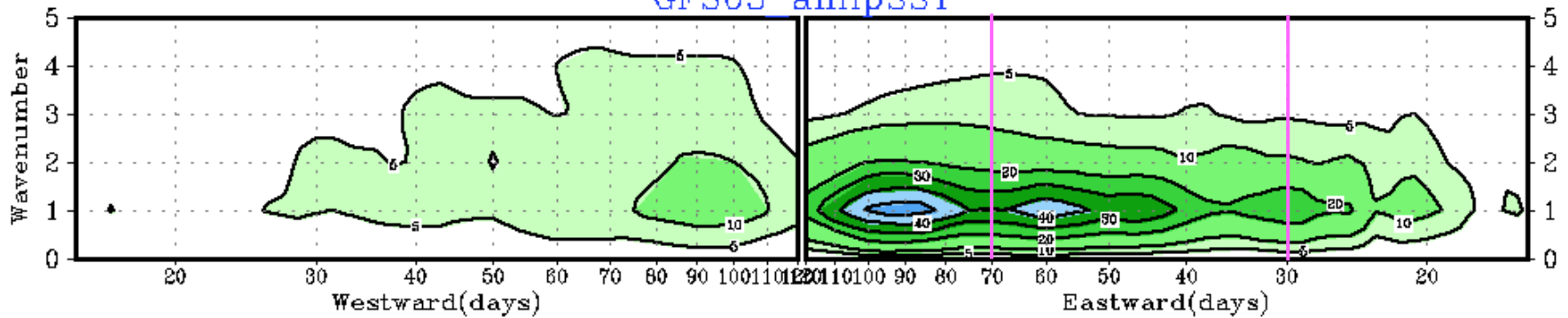


# Spectra of 10S-10N u850 ( $m^2s^{-2}day$ )

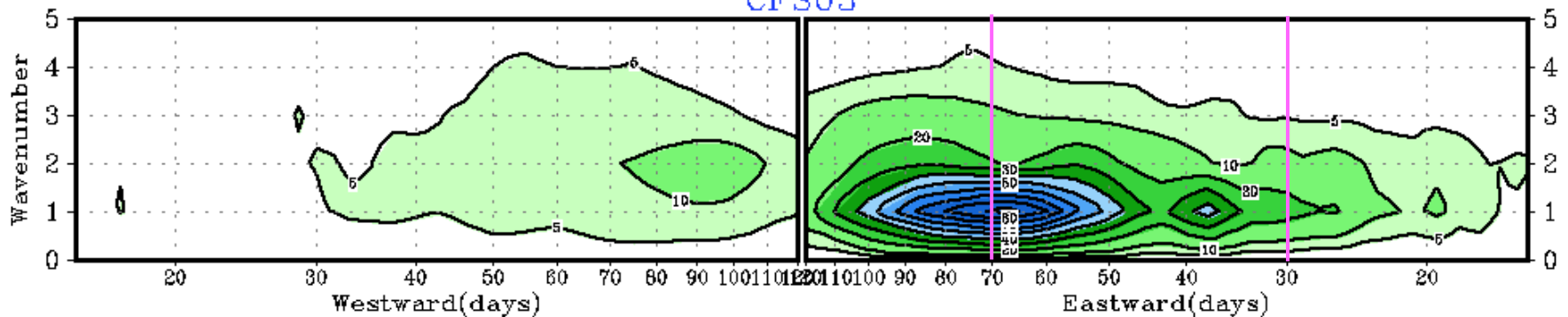
GFS03 climSST



GFS03 amipSST

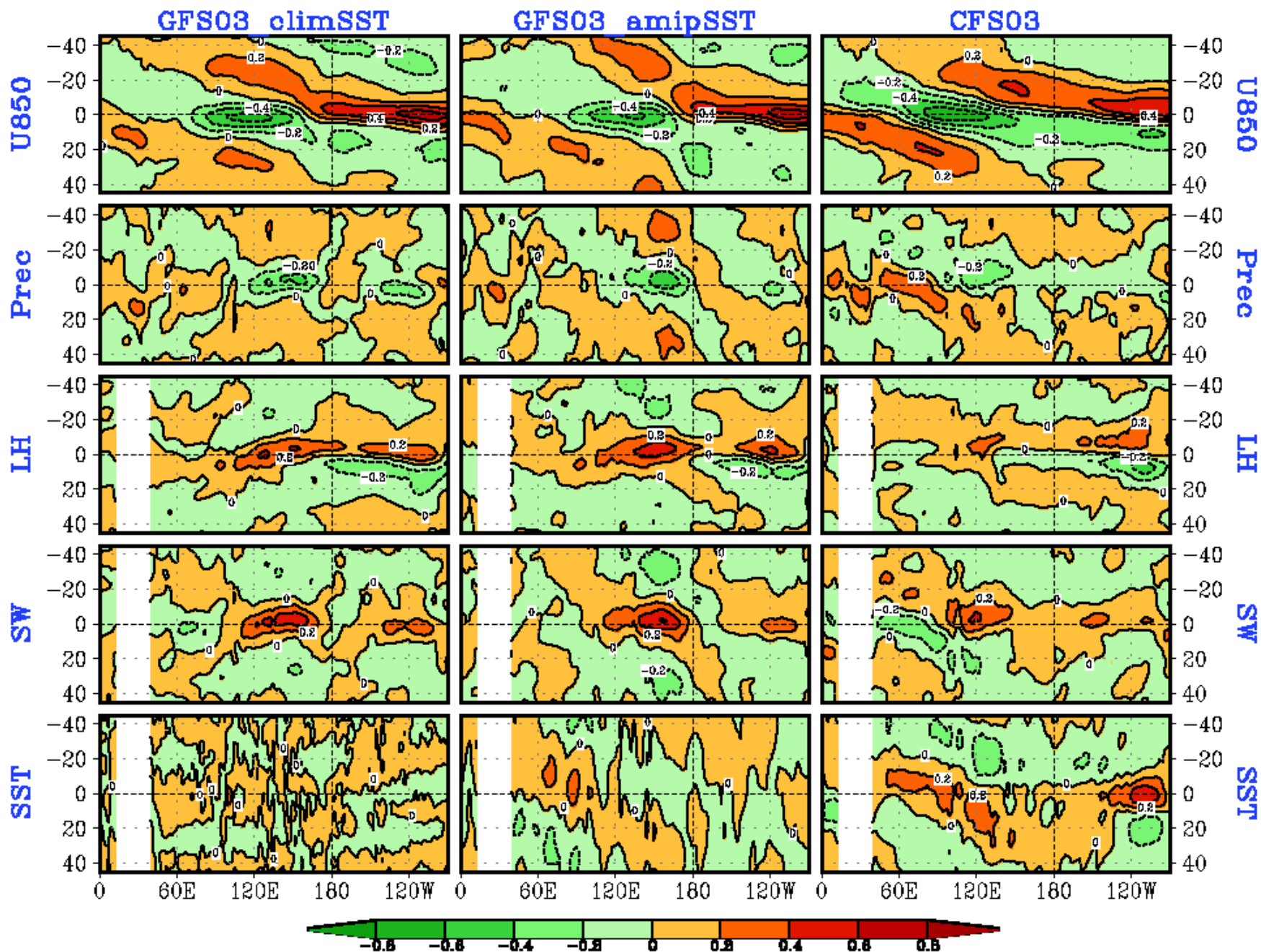


CFS03





# Lag correlation with PC1



# Conclusions from simulations

- Improvements due to air-sea coupling
  - convection and circulation is more coherent
  - propagation is more clear
  - strong intraseasonal variance band is more narrow
- The MJO simulated by CFS03 is too strong and a little too slow
- Latent heat flux pattern in CFS03 is not consistent with that in reanalysis, possibly due to that the mean surface westerly in the Indian ocean and western Pacific is too weak
- The MJO in AMIP run may contain response to SST anomalies

# Forecasts

---

## Models

- GFS03
- CFS03

## Initial dates

- November 1 to February 28
- 2000/2001, 2001/2002, 2002/2003

# Forecasts

---

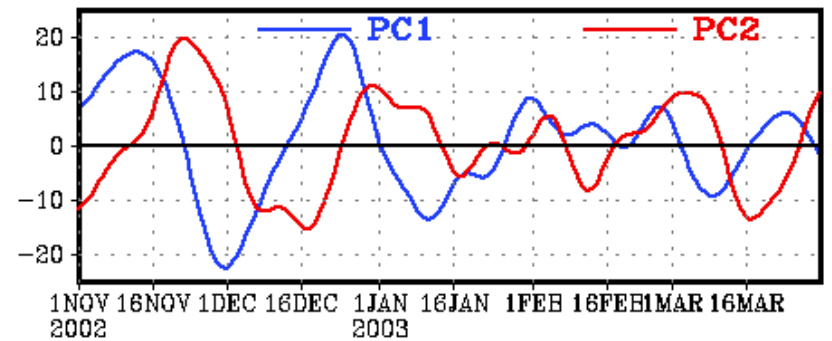
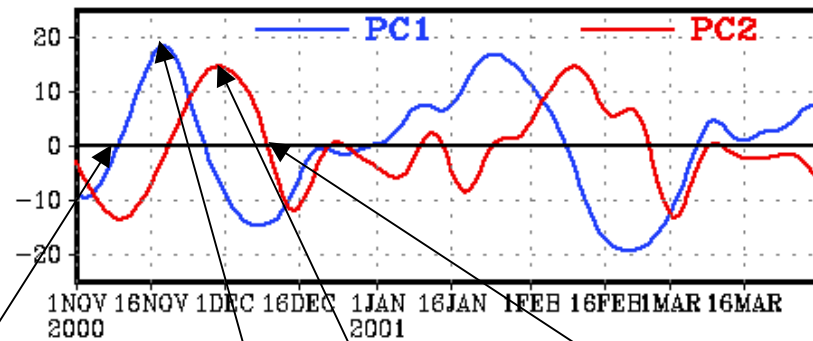
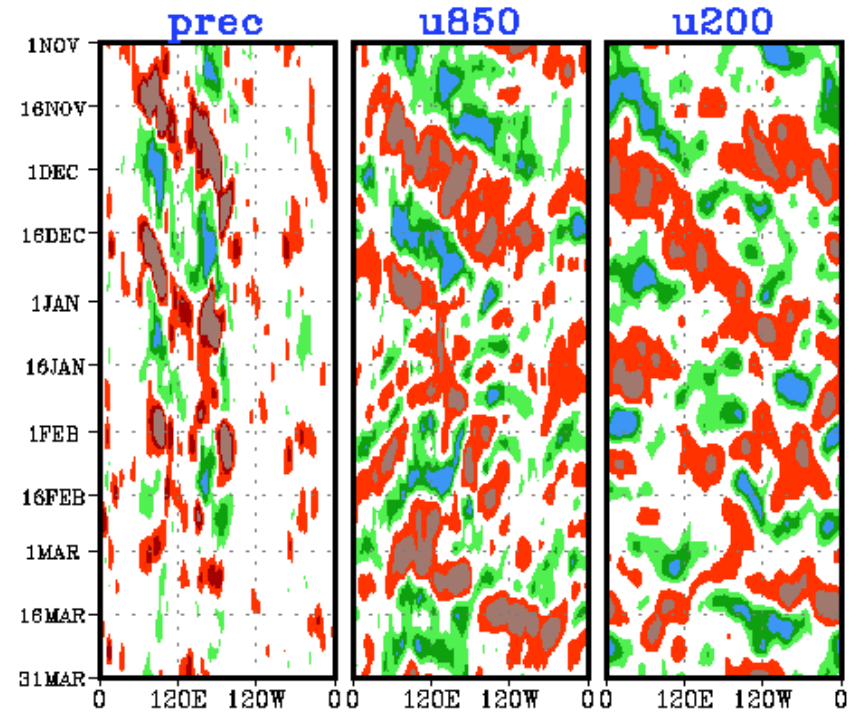
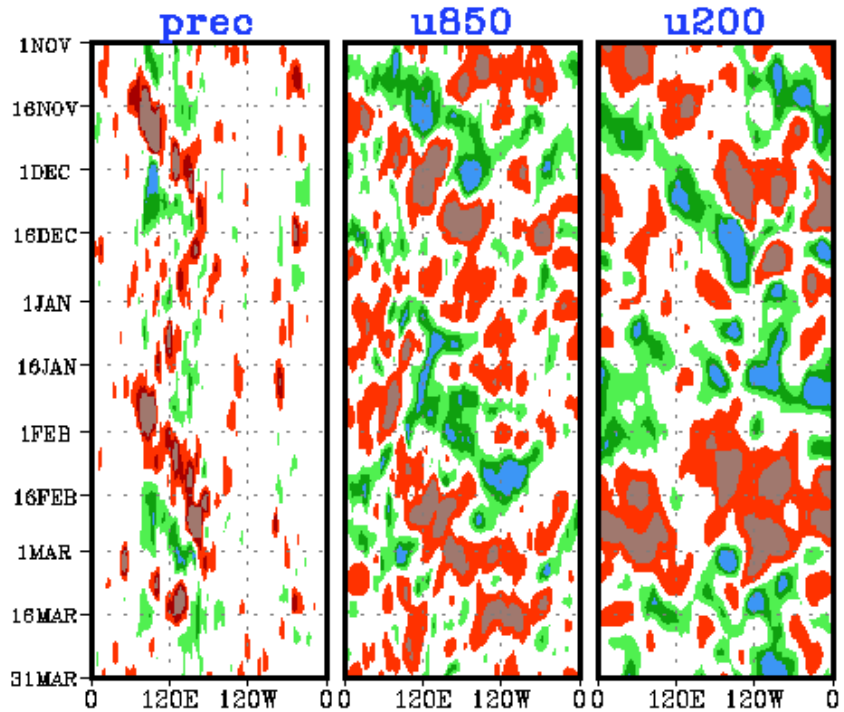
## Experiments

- **damp** GFS03 with decaying SST anomalies
- **clim** GFS03 with climatological SSTs
- **amip** GFS03 with observed weekly SSTs
- **coup** CFS03 with initial ocean state from NCEP GODAS

10-100-day filtered 10S-10N average

2000/2001

2002/2003



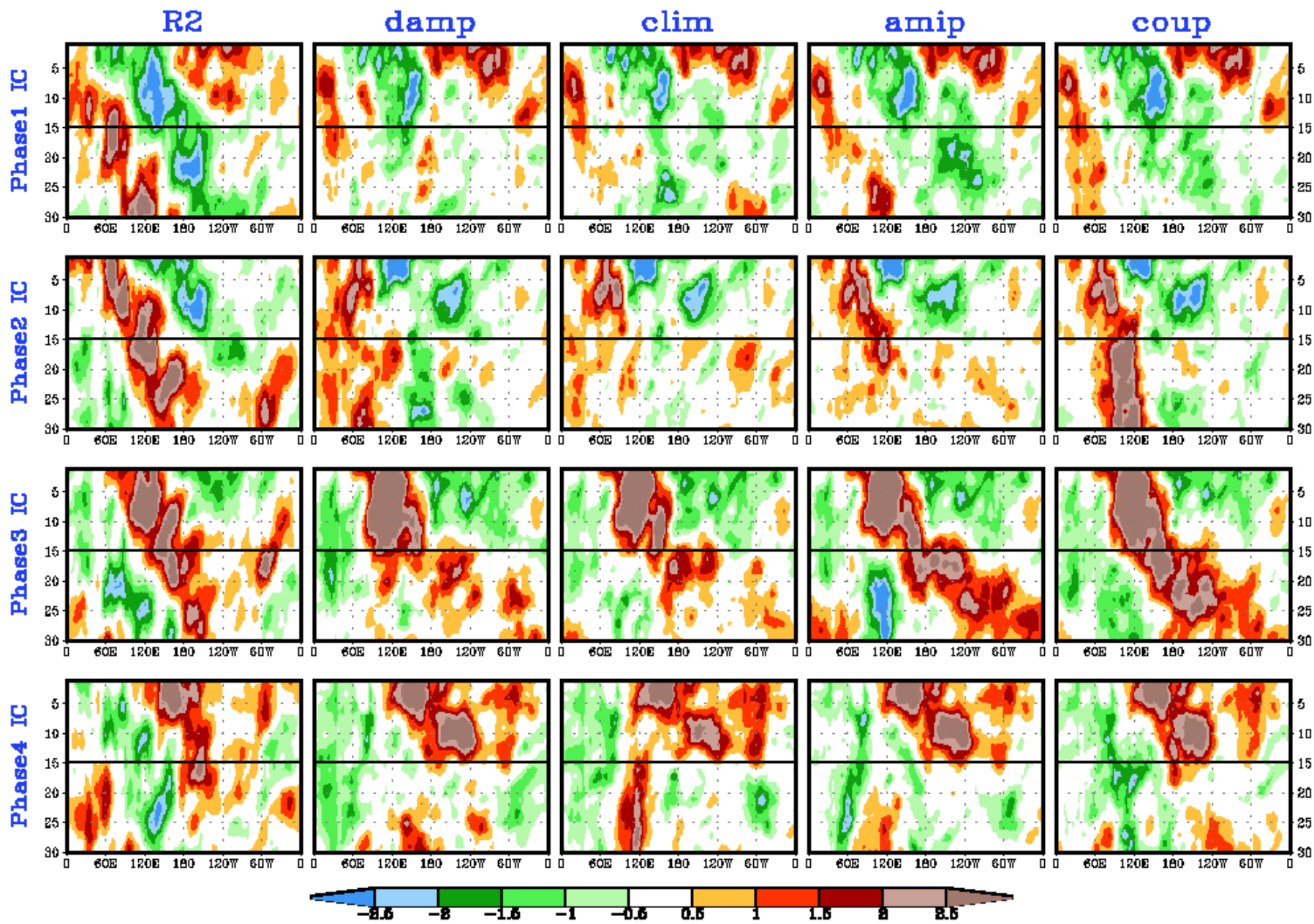
Phase 1

Phase 2

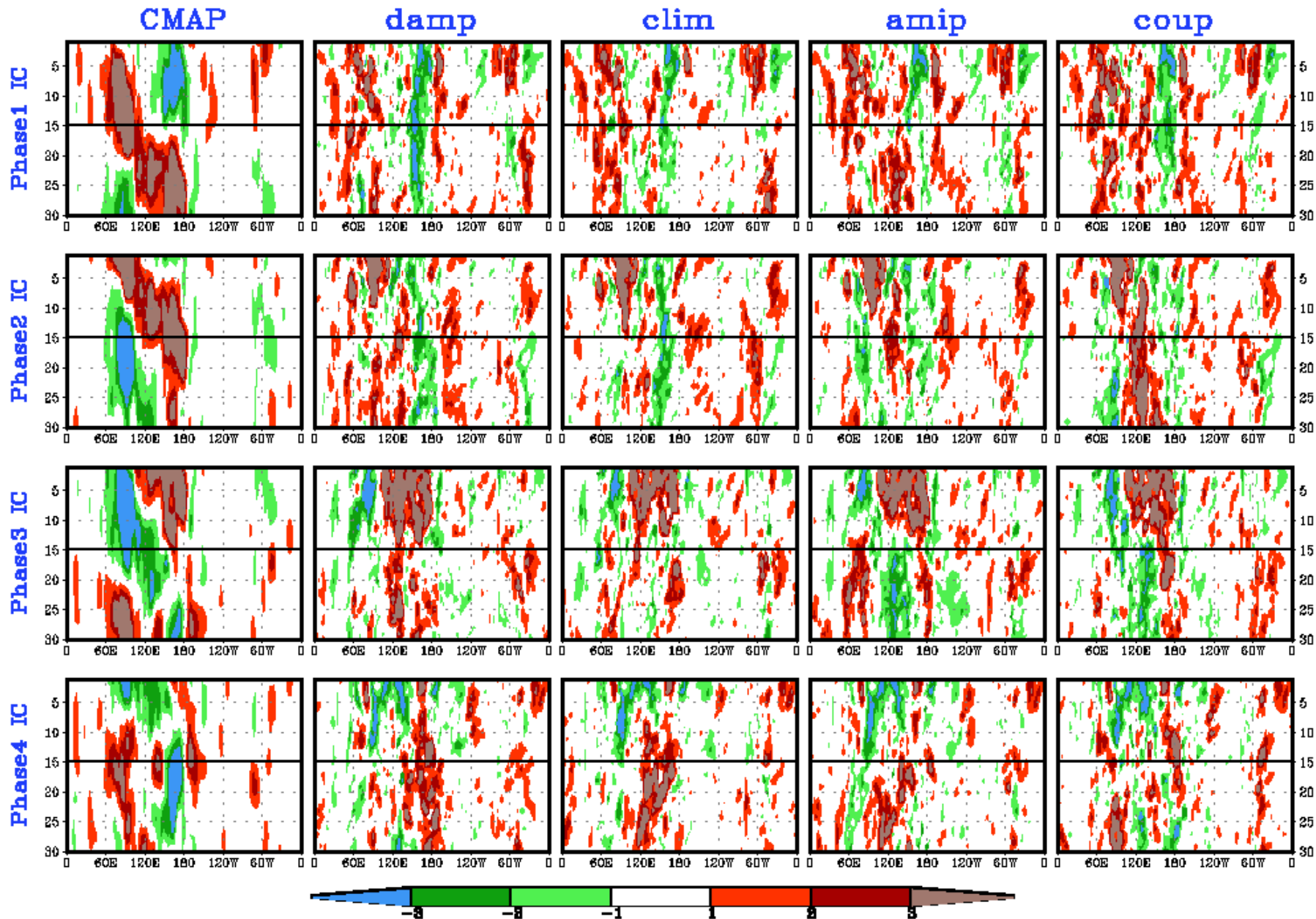
Phase 3

Phase 4

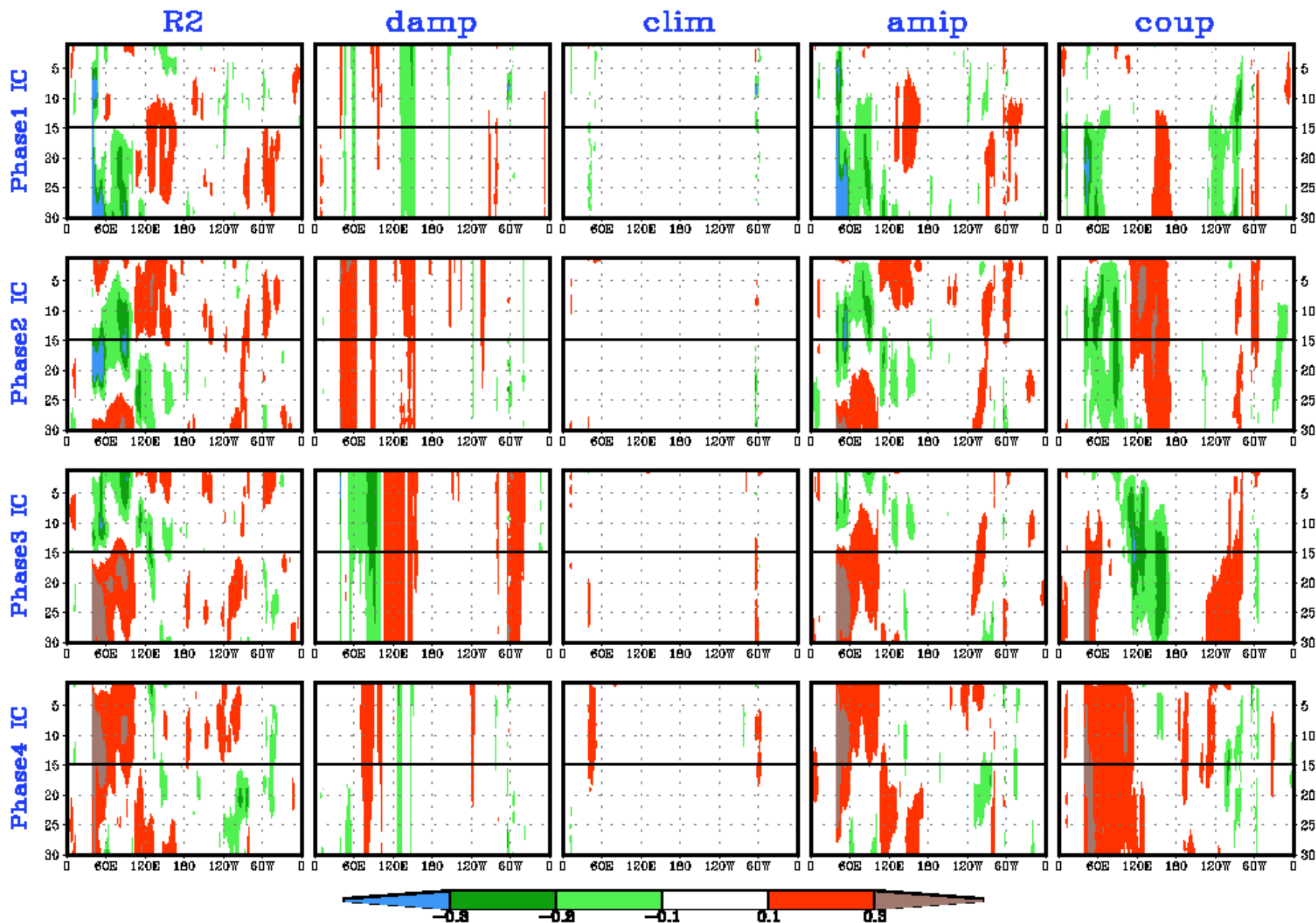
# Composite of u850 (m/s)



# Composite of prec (mm/day)



# Composite of SST (K)





# Conclusions from forecast experiments

---

- Air-sea coupling is necessary for MJO forecast beyond week two
- The forecast MJO by CFS03 from peak phase of EOF1 propagates too slowly
- MJO Forecast by CFS03 from other phases is encouraging

# 10-100-day filtered 10S-10N average

