

# Use of the ECMWF ensemble products for operational forecasting at METEO-FRANCE

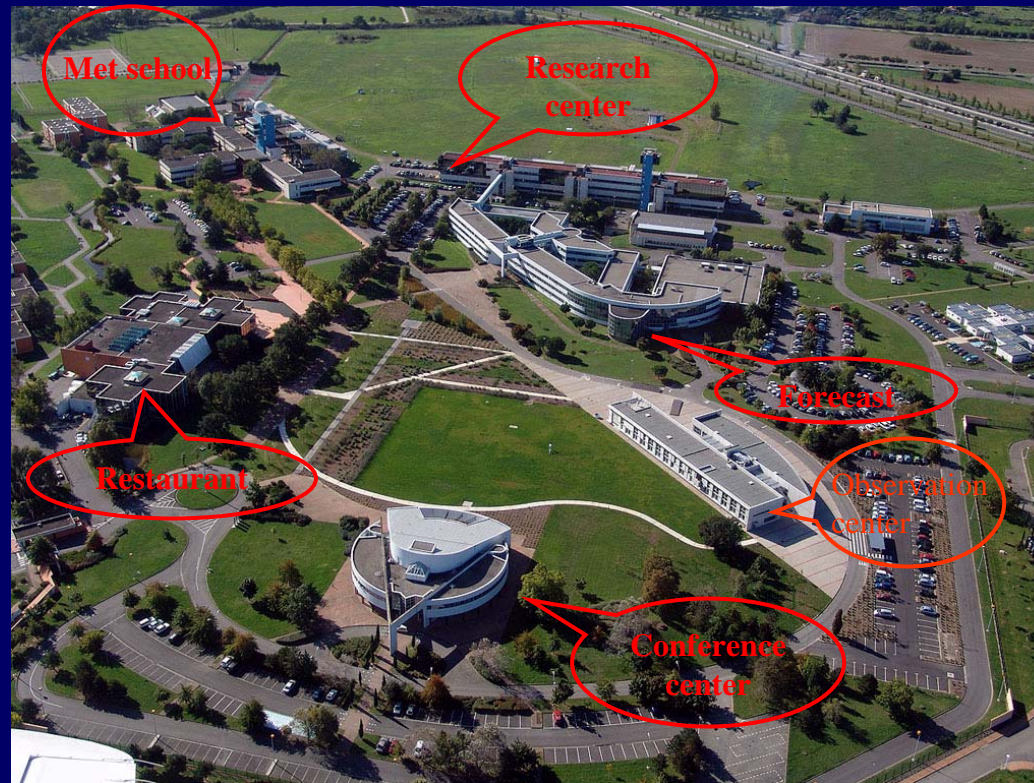


Toujours un temps d'avance

10th workshop ECMWF Nov 2005


Where ?

# Météo-France in Toulouse



# Who ?

A team of meteorologists in the forecast room using Synergie workstations.



What ?

# Medium range forecast guidance from D4 to D7 :

## ➤ Technical bulletin

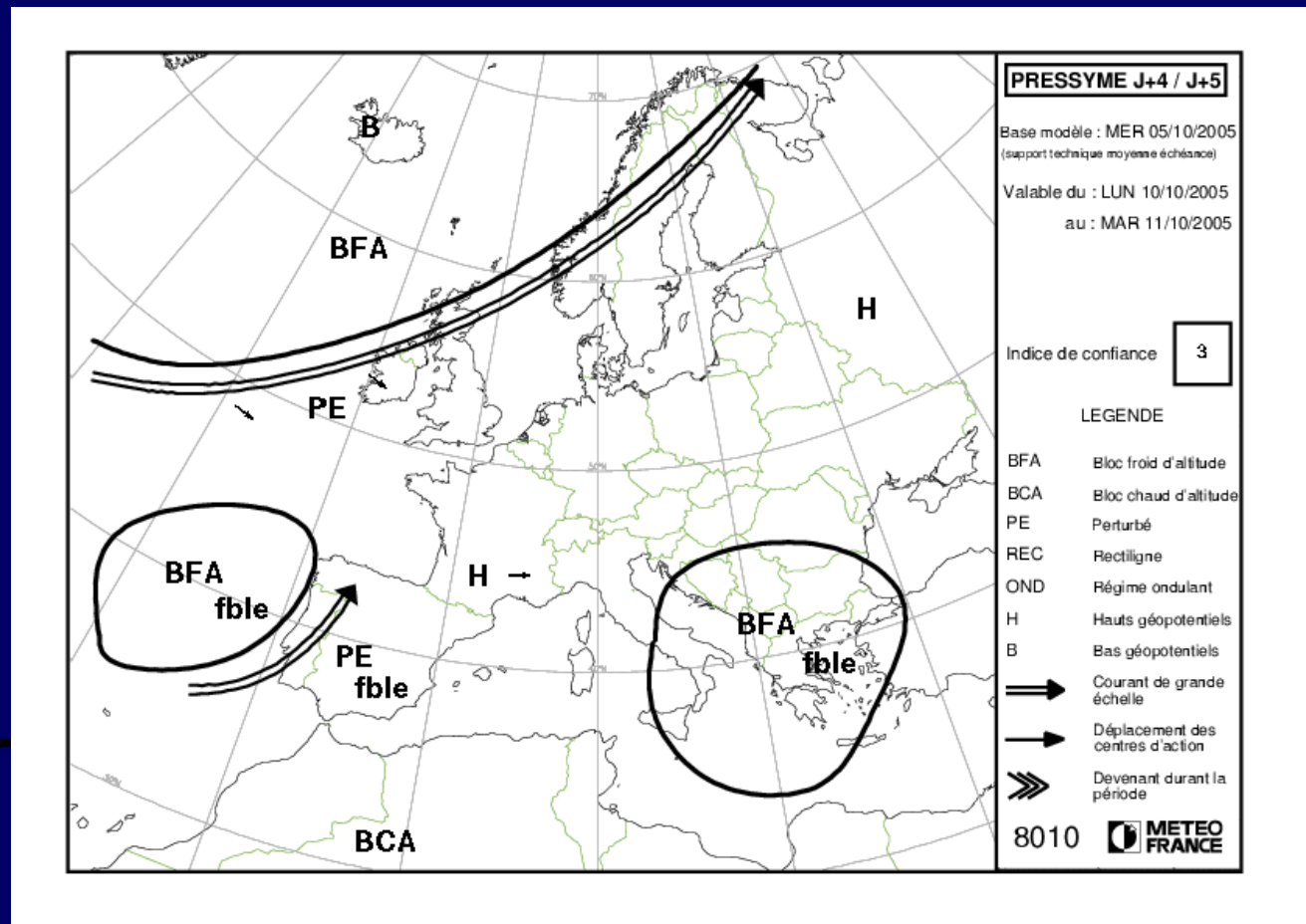
- Supra synoptic evolution
- Most probable scenario
- EPS stability
- EPS spread
- Confidence index
- Significant weather (Cloudiness, precipitations, wind and temperatures)

*For two groups of days : D4/D5 and D6/D7.*

# ➤ PRESSYME

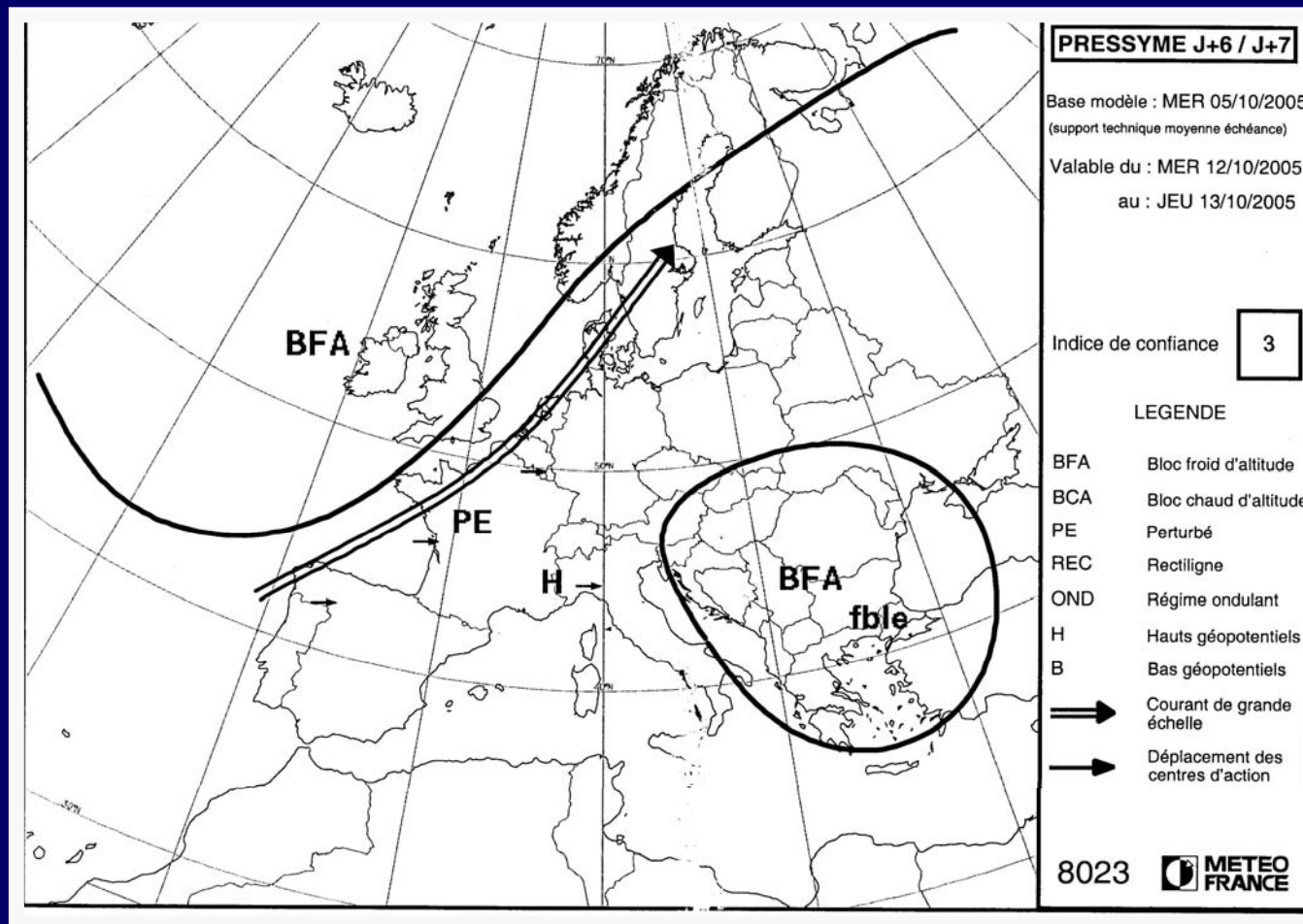
*For two groups of days : D4/D5 et D6/D7*

D4/D5



# ➤ PRESSYME

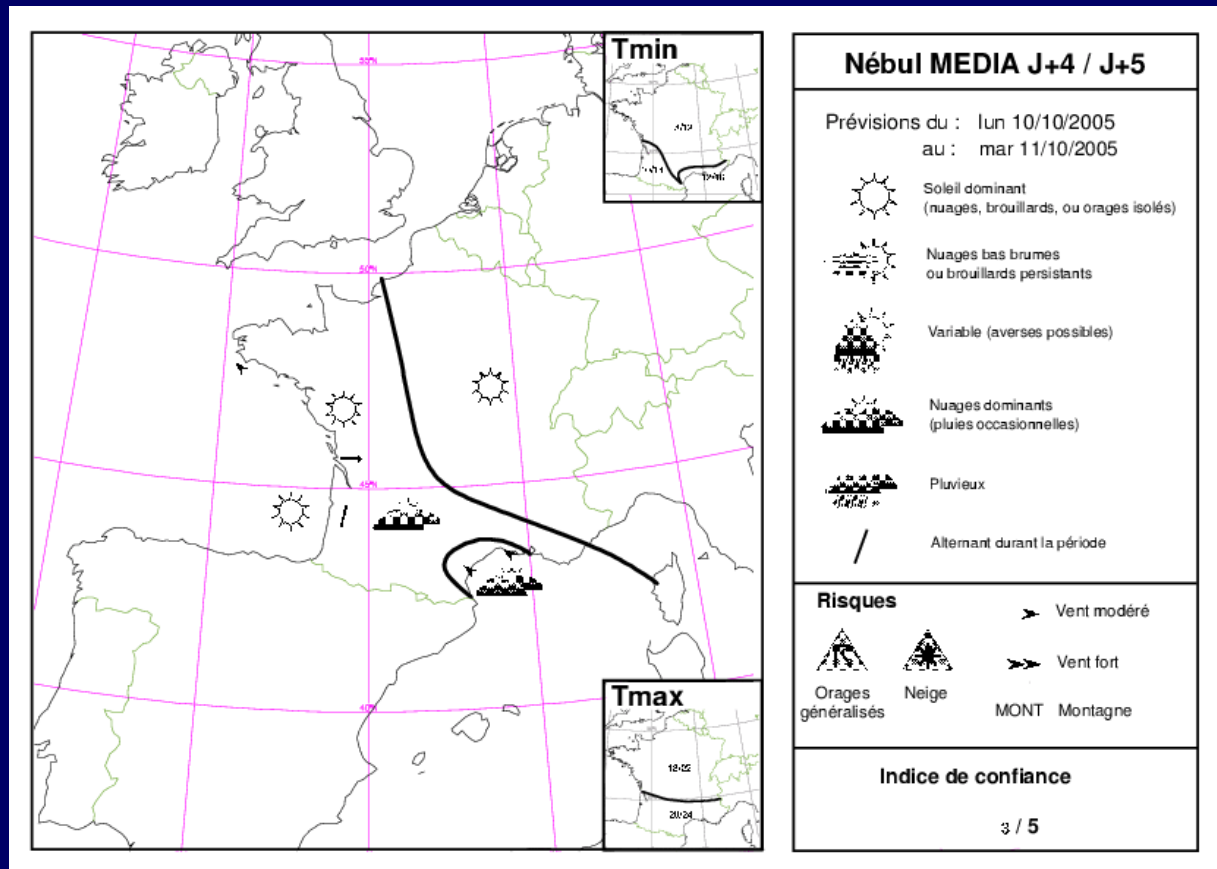
D6/D7



## ➤ Media bulletin

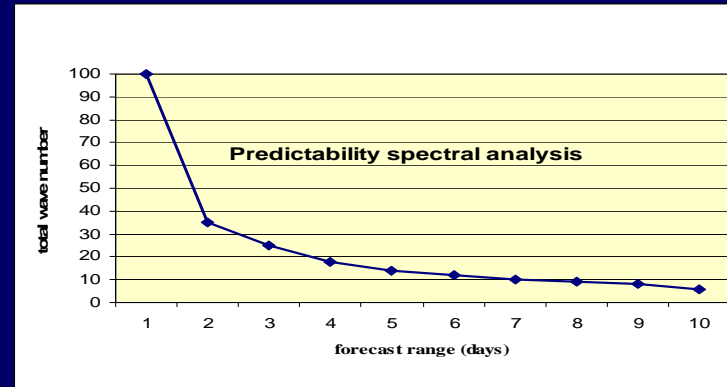
- Significant weather
- Winds
- Temperatures for D4/D5 and bends for D6/D7
- Confidence index

## ➤ Media map



# Why ?

## Predictability



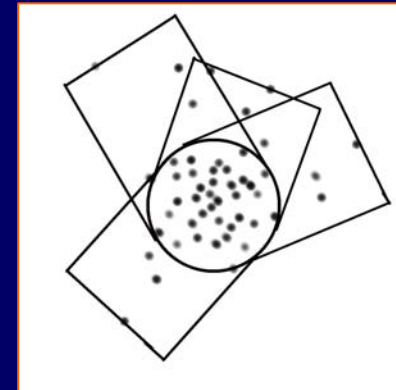
- depends on the range and the scale of the phenomenon.
- only long waves are still foreseeable in the medium range.
- a new scale : **supra synoptic scale**.



# How ?

## Tubing

- deterministic approach :  
using the central cluster mean
- probabilistic approach :  
alternatives, with the extreme  
runs of the tubes
- a measure of predictability :  
tubes - confidence index.



• **Centre of the central cluster:** the ensemble mean  
of the 500 hpa geopotential height;

• **Radius of the central cluster** calculated at 500  
hpa; depending on the **season** and the **spread of the  
day** ;

• Radius calculated to obtain from 0 to 9 tubes;

• tubes created by the extreme runs ;

• **three sets:** 48, 72 et 96 hours based on 96

96, 120 et 144 hours based on 144

144, 168 et 192 hours based on 192.

# Information tubing

```

Oct 5 2005 22:23      Informations TUBING      Page 1
*****
#
#          PREVISION MOYENNE-ECEANCE          #
#
#          TUBING                             #
#
#*****
Tubing base sur le domaine Europe du Sud-Ouest, parametre Z500 a echeance 096h
-----
Base modele : 05/10/2005 12hTU - reference : 96

ecart-type de l'ensemble : 34 m
ecart-type de l'amas central : 34 m (100% de la variance totale)
nombre de tubes : 0
tube contenant le run oper : 0
tube contenant le controle : 0

TUBE 0 (amas central)
-----
51 membres      : 47 28 35 4 11 0 14 50 30 18 17 13 12 27 41
                  37 22 21 2 48 45 42 5 29 15 19 23 39 20 46
                  6 7 16 31 43 26 44 3 49 38 8 1 25 40 36
                  10 34 33 24 32 9
rayon           : 67 m
run le plus proche : 47
run le plus eloigne : 9

*****
Tubing base sur le domaine Europe du Sud-Ouest, parametre Z500 a echeance 144h
-----
Base modele : 05/10/2005 12hTU - reference : 144

ecart-type de l'ensemble : 53 m
ecart-type de l'amas central : 44 m (69% de la variance totale)
nombre de tubes : 2
tube contenant le run oper : 0
tube contenant le controle : 0

TUBE 0 (amas central)
-----
45 membres      : 13 0 19 26 21 40 30 45 6 44 46 35 47 18 1
                  2 42 14 34 29 20 23 8 41 36 28 38 11 22 15
                  50 32 48 33 7 3 4 5 31 49 43 10 27 37 24
rayon           : 77 m
run le plus proche : 13
run le plus eloigne : 24

TUBE 1
-----
run extreme    : 17 a 126 m
5 membres     : 12 25 9 39 17

TUBE 2
-----
run extreme    : 16 a 92 m
1 membres     : 16

*****
Tubing base sur le domaine Europe du Sud-Ouest, parametre Z500 a echeance 192h
-----
Base modele : 05/10/2005 12hTU - reference : 192

```

```

Oct 5 2005 22:23      Informations TUBING      Page 2
ecart-type de l'ensemble : 70 m
ecart-type de l'amas central : 65 m (86% de la variance totale)
nombre de tubes : 1
tube contenant le run oper : 0
tube contenant le controle : 0

TUBE 0 (amas central)
-----
48 membres      : 26 21 42 23 6 25 2 0 1 38 40 34 48 41 3
                  22 44 36 19 31 37 11 14 32 35 12 13 29 20 10
                  43 4 28 15 47 46 8 50 49 5 16 18 7 30 24
                  33 9 45
rayon           : 101 m
run le plus proche : 26
run le plus eloigne : 45

TUBE 1
-----
run extreme    : 17 a 138 m
3 membres     : 39 27 17

*****
Tubing base sur le domaine Europe du Sud-Ouest, parametre Z500 a echeance 240h
-----
Base modele : 05/10/2005 12hTU - reference : 240

ecart-type de l'ensemble : 81 m
ecart-type de l'amas central : 79 m (96% de la variance totale)
nombre de tubes : 1
tube contenant le run oper : 0
tube contenant le controle : 0

TUBE 0 (amas central)
-----
50 membres      : 40 16 6 46 21 4 0 37 35 34 31 42 10 45 43
                  29 48 33 22 25 8 44 12 13 2 32 15 14 38 36
                  9 47 23 49 20 39 26 5 1 27 28 30 18 24 50
                  41 7 11 17 19
rayon           : 131 m
run le plus proche : 40
run le plus eloigne : 19

TUBE 1
-----
run extreme    : 3 a 136 m
1 membres     : 3

*****

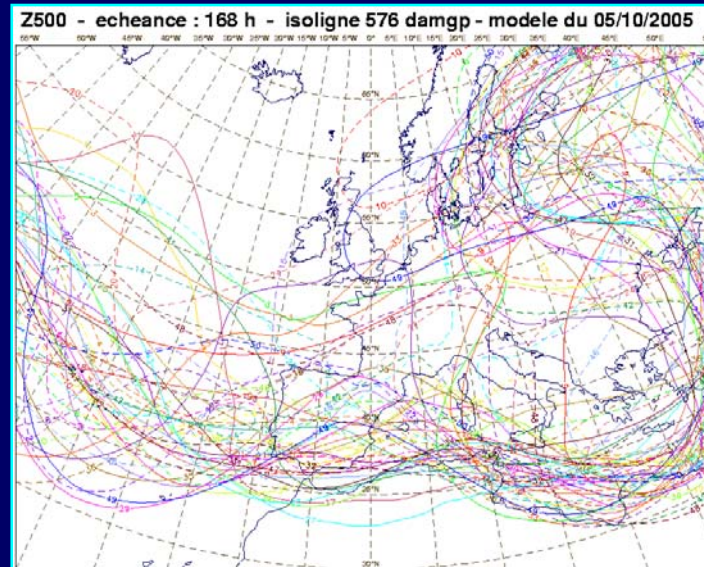
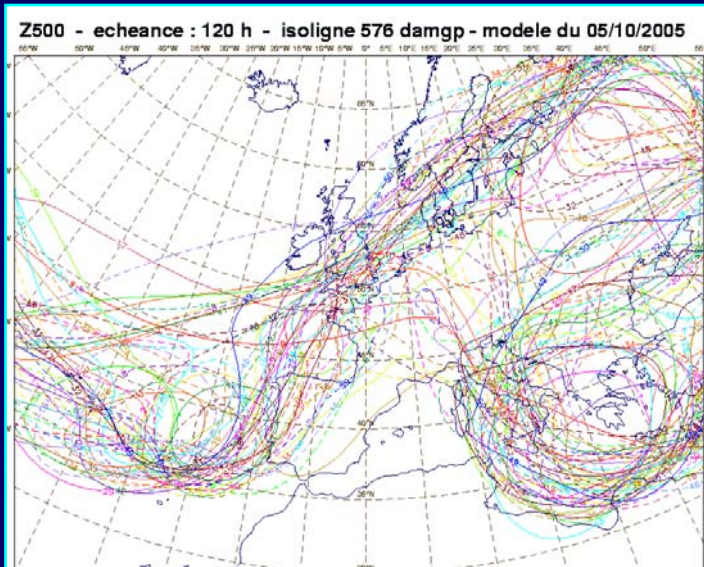
```

# Spread

- It is an indication of uncertainty
  
- Several products can inform about spread :
  - Spaghetti maps
  - Plumes...

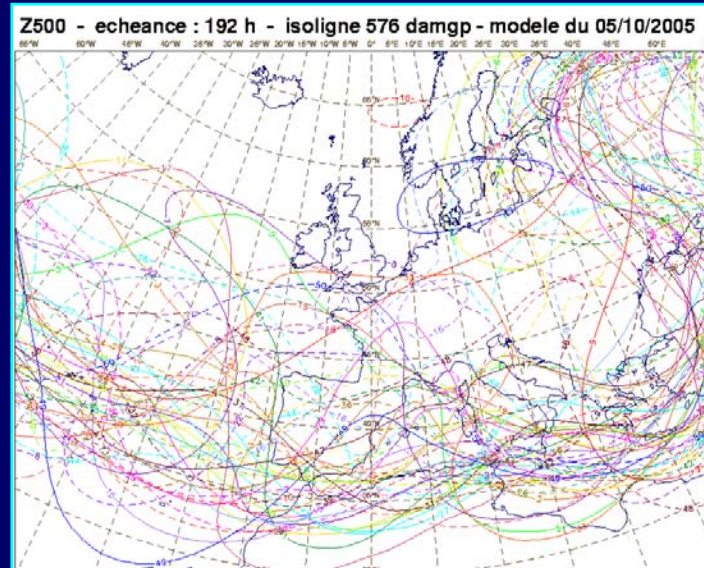
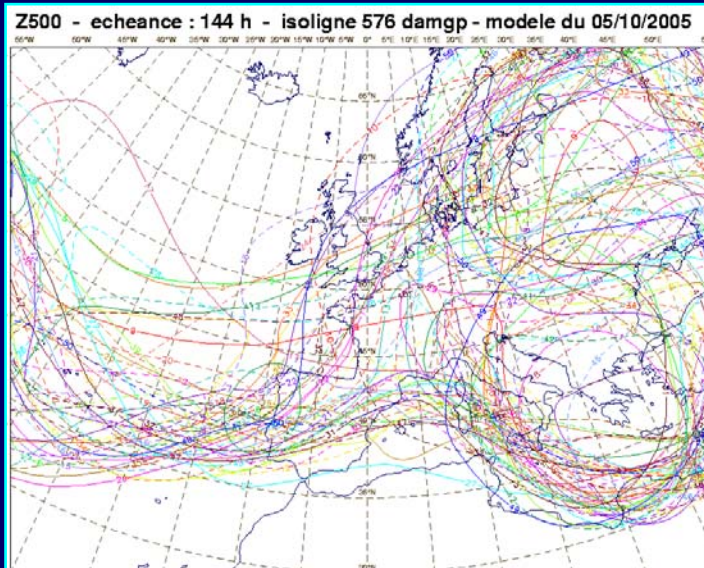
500  
hPa

D4



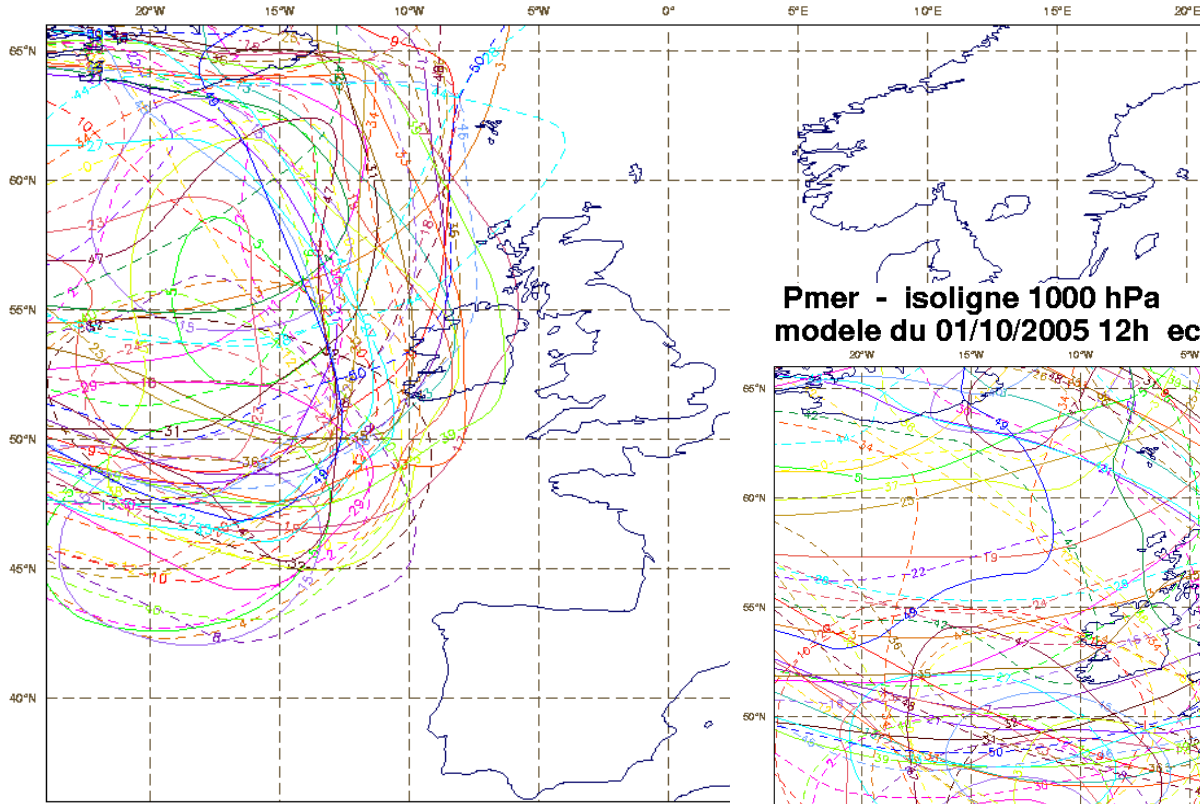
D6

D5



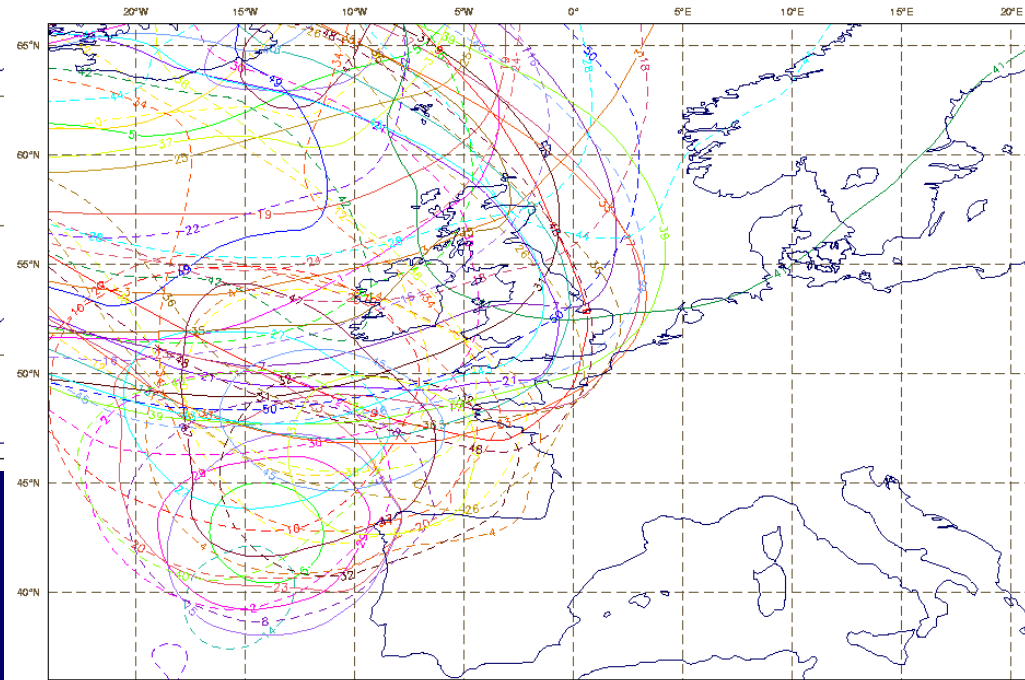
D7

**Pmer - isoligne 1000 hPa  
modele du 01/10/2005 12h echeance 120h valide le 06/10/2005 12h**



Spaghetti  
Sea level

**Pmer - isoligne 1000 hPa  
modele du 01/10/2005 12h echeance 144h valide le 07/10/2005 12h**



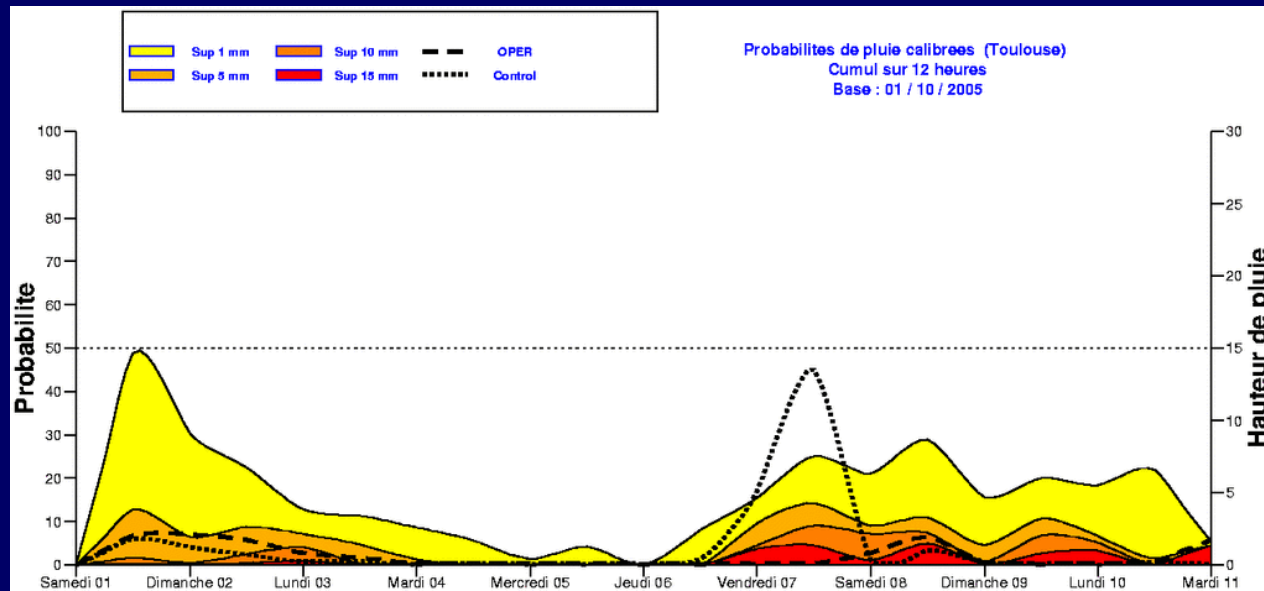
D4

D5



Toujours un temps d'avance

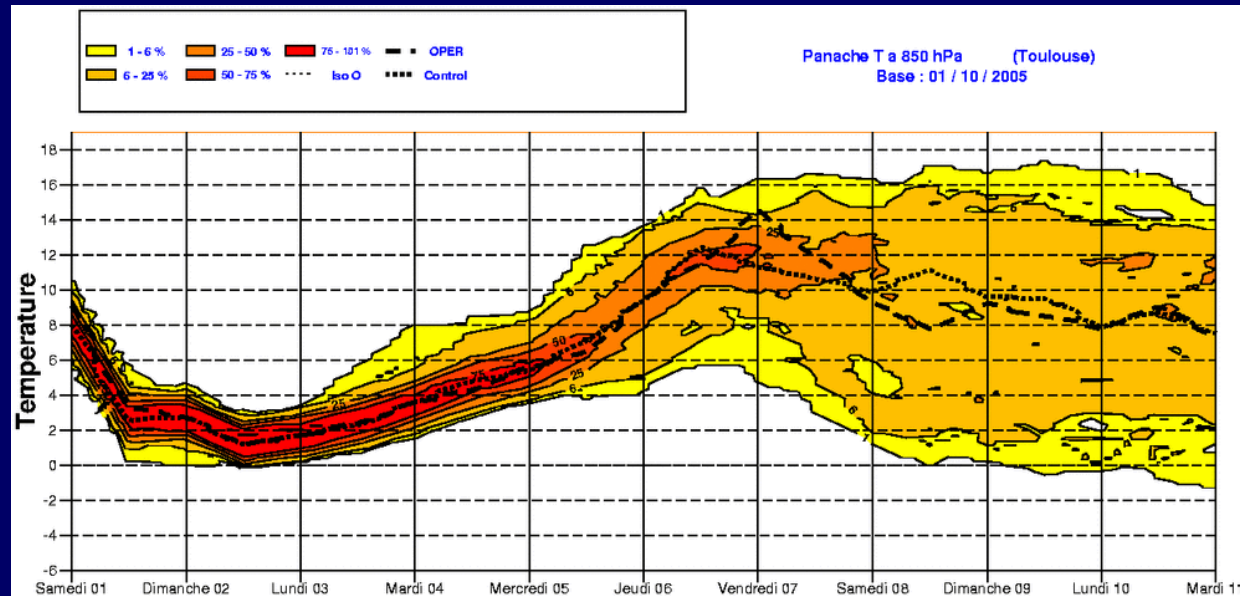
10th workshop ECMWF Nov 2005



Temporal  
rain 12 h  
probabilities



T 850 hPa  
Plumes



# Supra-Synoptic types of flows or blocks

- **Perturbed flow** (cloudy, rainy, windy...)

alternative : straight disturbed flow (// strength of gradients)

- **Undulating flow** (changing weather, alternating rain and sun )

real undulating (large scale troughs/ridges alternating)

pseudo-undulating (like Mediterranean flows)

- **Warm block** (Anticyclonic conditions, dry, sunny in summer,  
foggy or dull in winter)

- **Cold block** (cool or cold weather, unsettled, often rainy/showers..)

A medium range weather type always depends on **season** and **geographical localisation**.

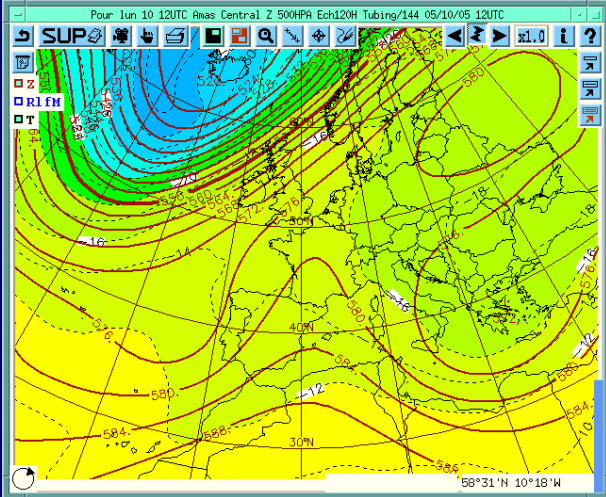
# What about Confidence index

- Aimed at the public
- Global ( one for D4/D5 and another for D6/D7)
- Depends on the number of tubes.
- Subjective : according to weather type and season.
- 5 levels
  - 1 : very low confidence
  - 2 : low confidence
  - 3 : normal confidence
  - 4 : high confidence
  - 5 : very high confidence

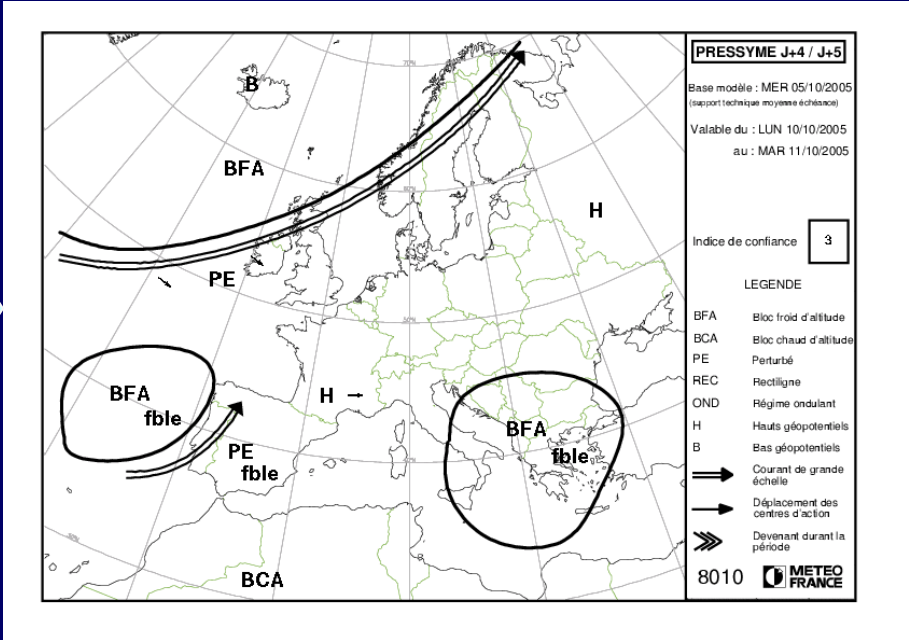
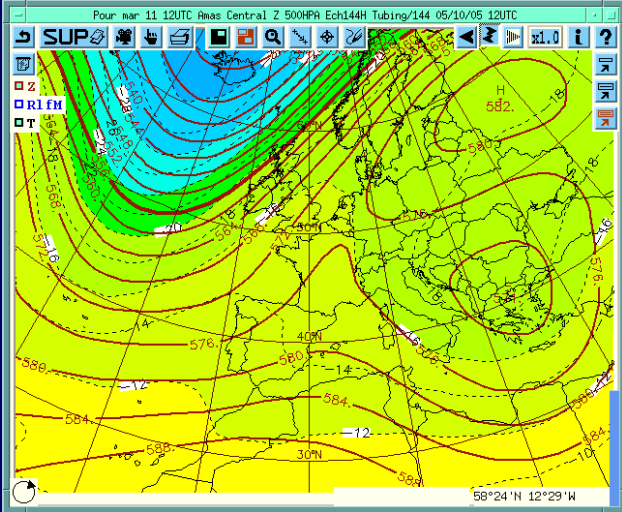


# PRESSYME D4/D5

D4



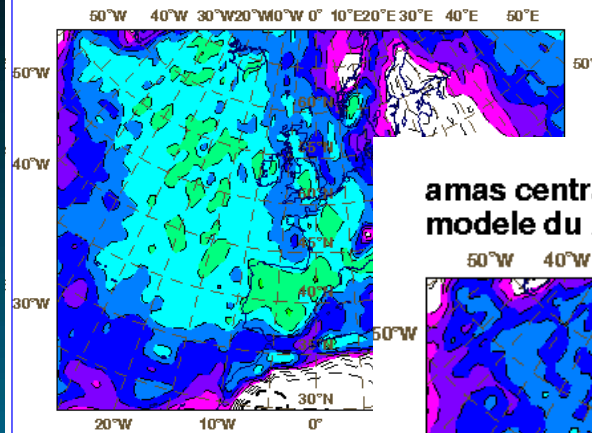
D5



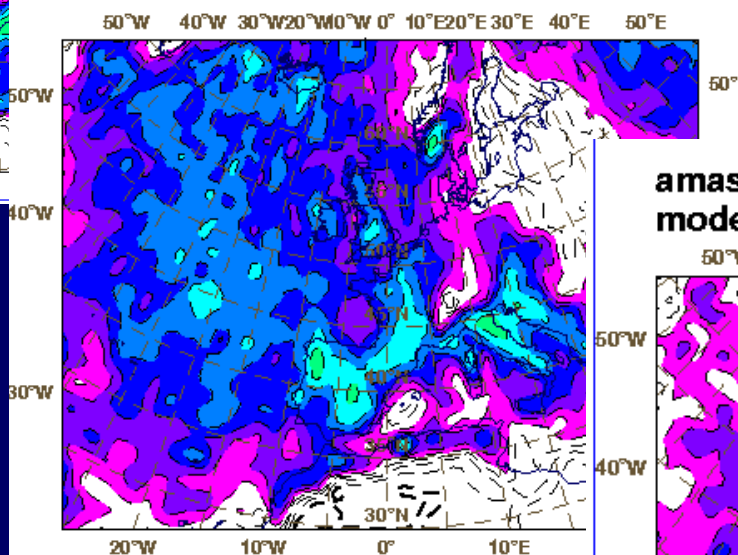
Toujours un temps d'avance

# Central cluster-Probability of HU 850 hPa

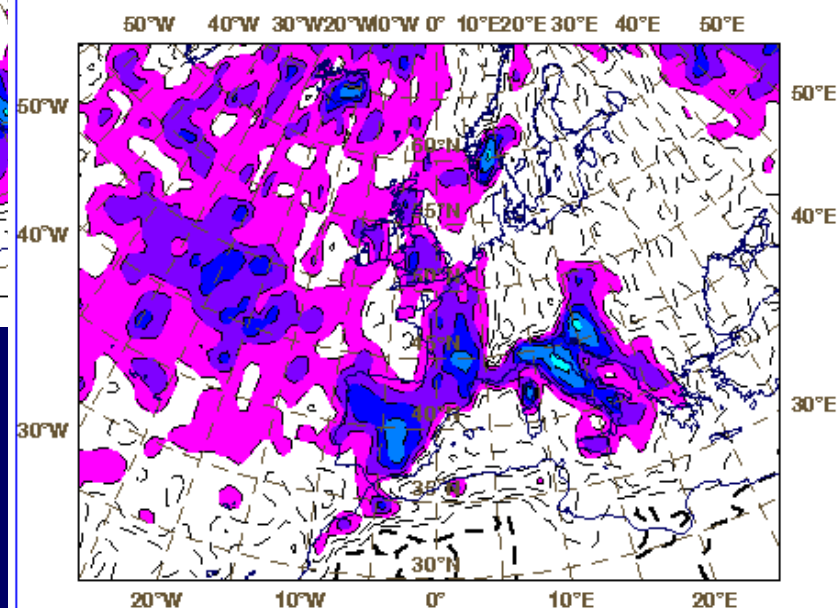
amas central (47 runs) - proba H850 > 60%  
modele du 20040326 - ech 144h



amas central (47 runs) - proba H850 > 70%  
modele du 20040326 - ech 144h



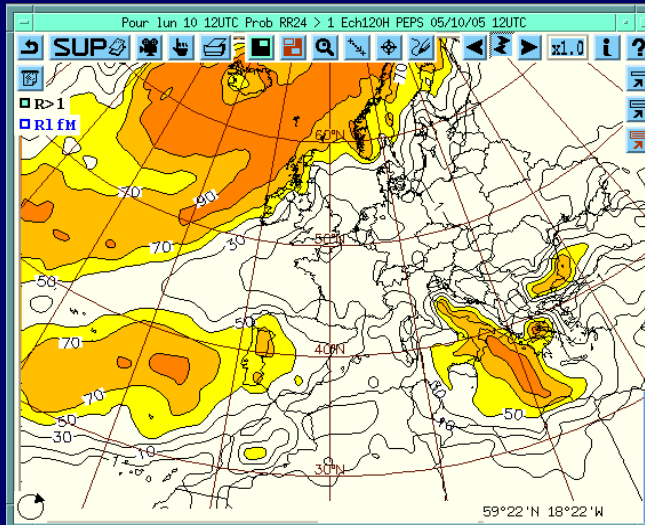
amas central (47 runs) - proba H850 > 80%  
modele du 20040326 - ech 144h



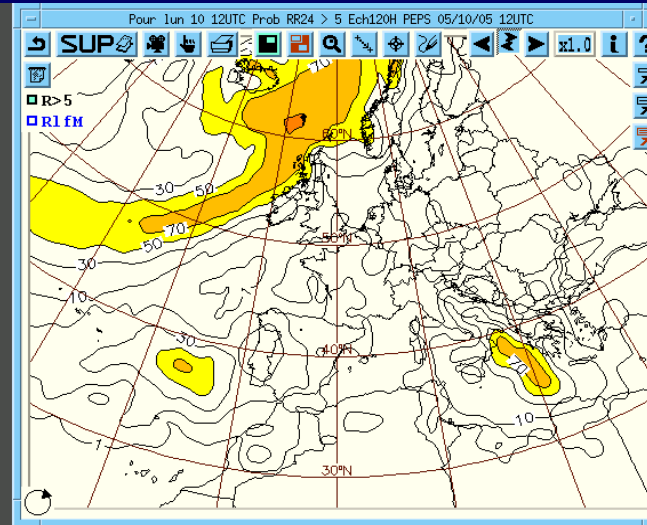
At different levels (850 and 700 hPa )  
and different percentages (60,70, 80%).

# Rain probability

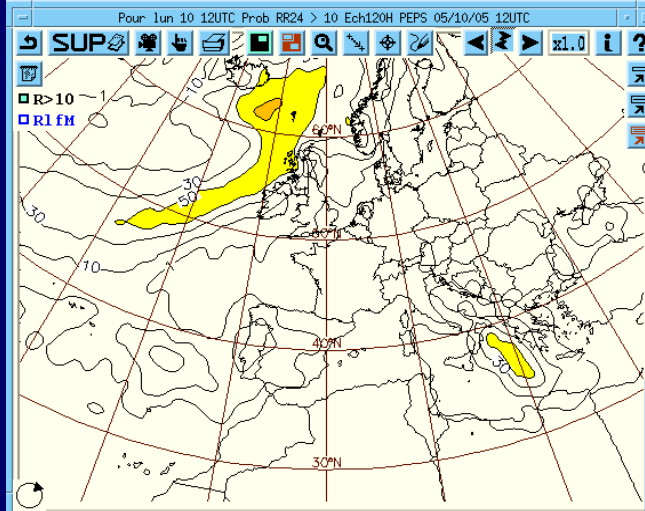
RR24  
>1 mm



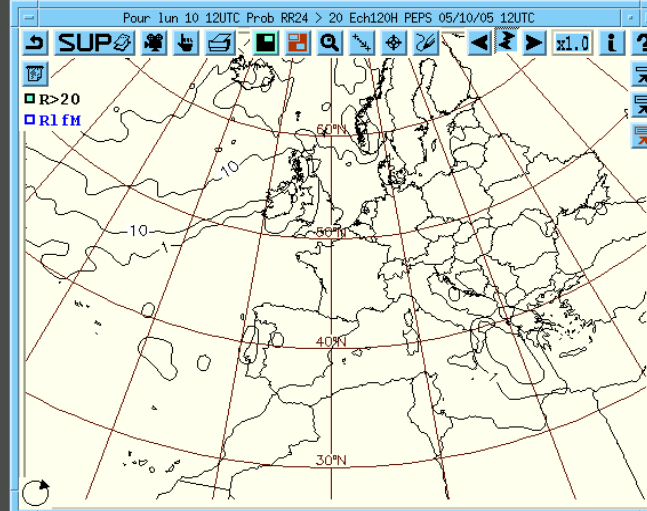
RR24  
>5 mm



RR24  
>10 mm

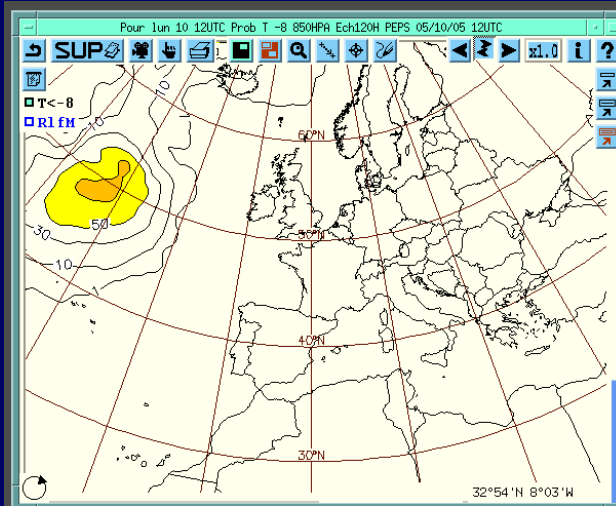


RR24  
>20 mm

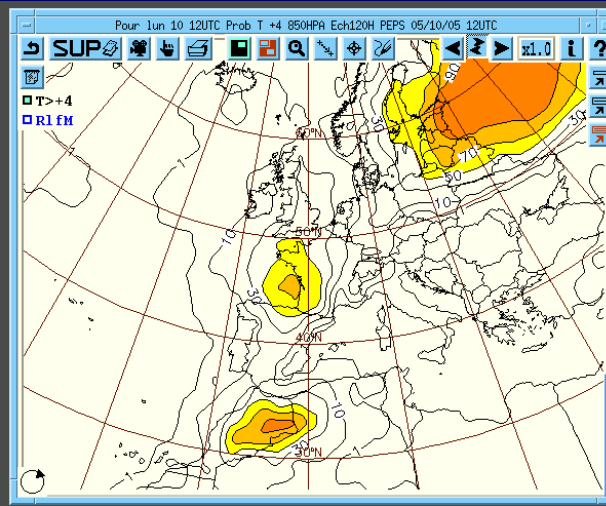


# Temperature probability

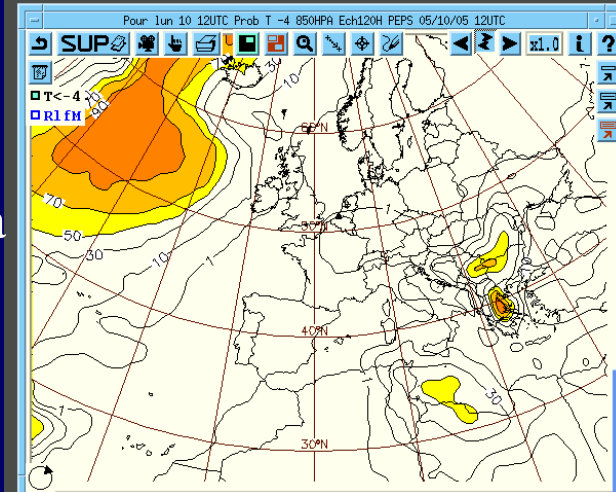
T850 hPa  
-8°C



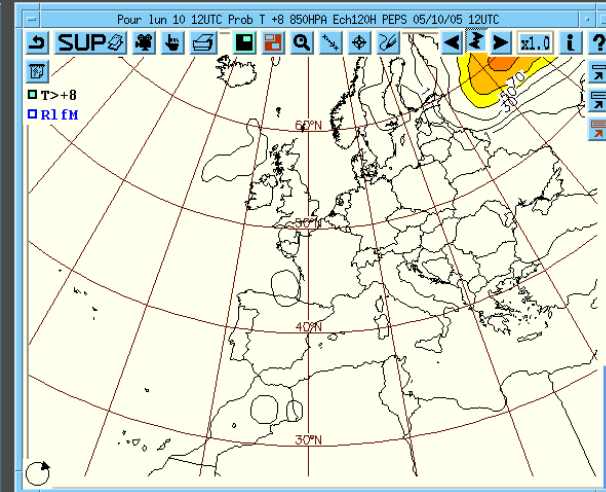
T850 hPa  
+4°C



T850 hPa  
-4°C



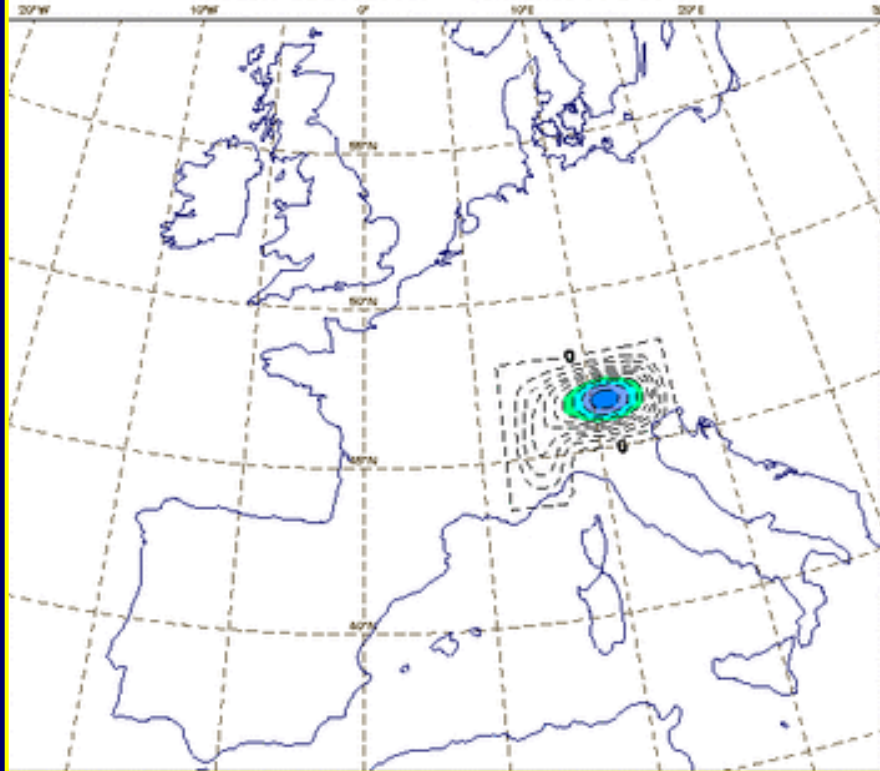
T850 hPa  
+8°C



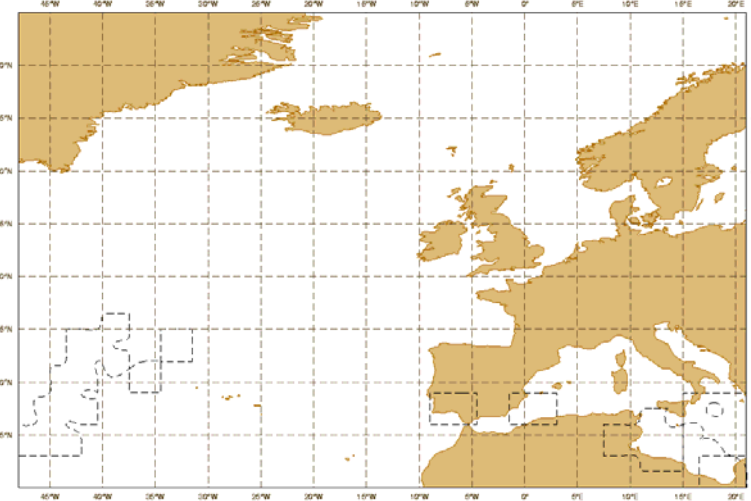
# Risks

Of snowfall  
Of thunderstorms

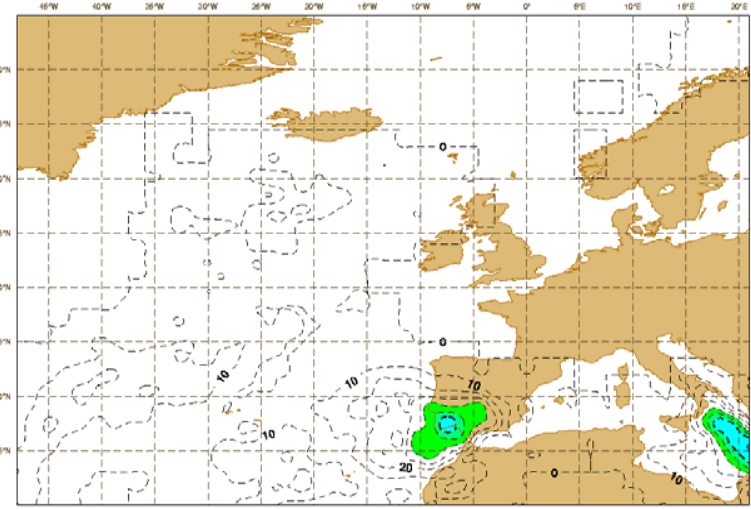
proba NEIGE 24h > 0.5mm - couleur a partir de 60% - Isoligne tous les 10%  
modele du 20051001 - echeance 36 a 60 h



Probabilite CAPE sup 1500  
modele du 05/10/2005 12h echeance 120h valide le 10/10/2005 12h

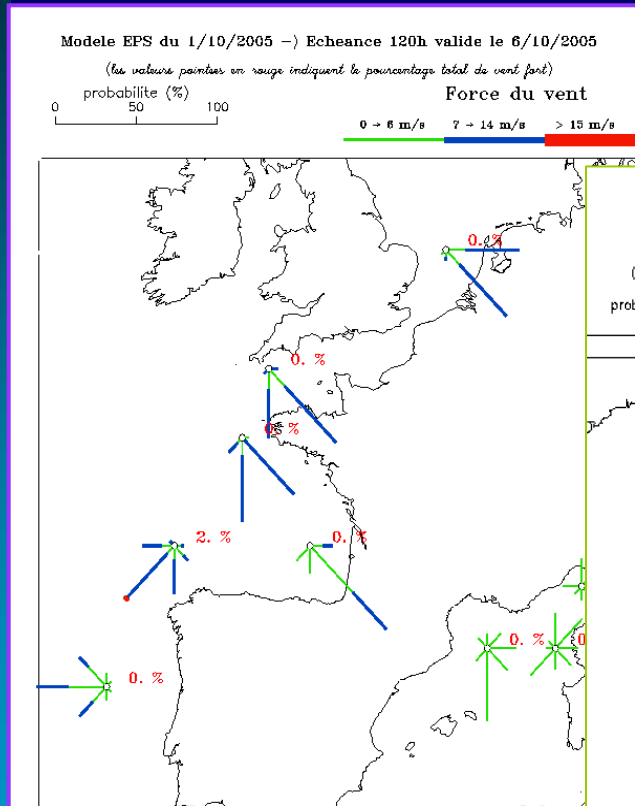


Probabilite CAPE sup 500  
modele du 05/10/2005 12h echeance 120h valide le 10/10/2005 12h

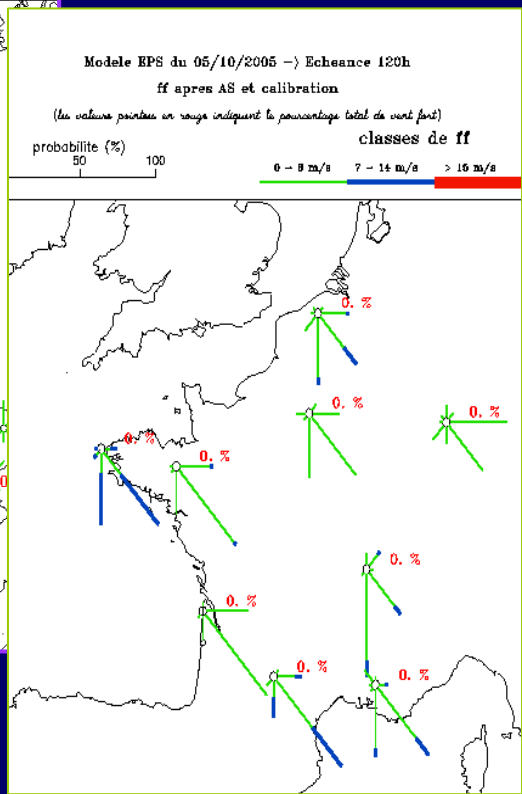


# Risks of wind

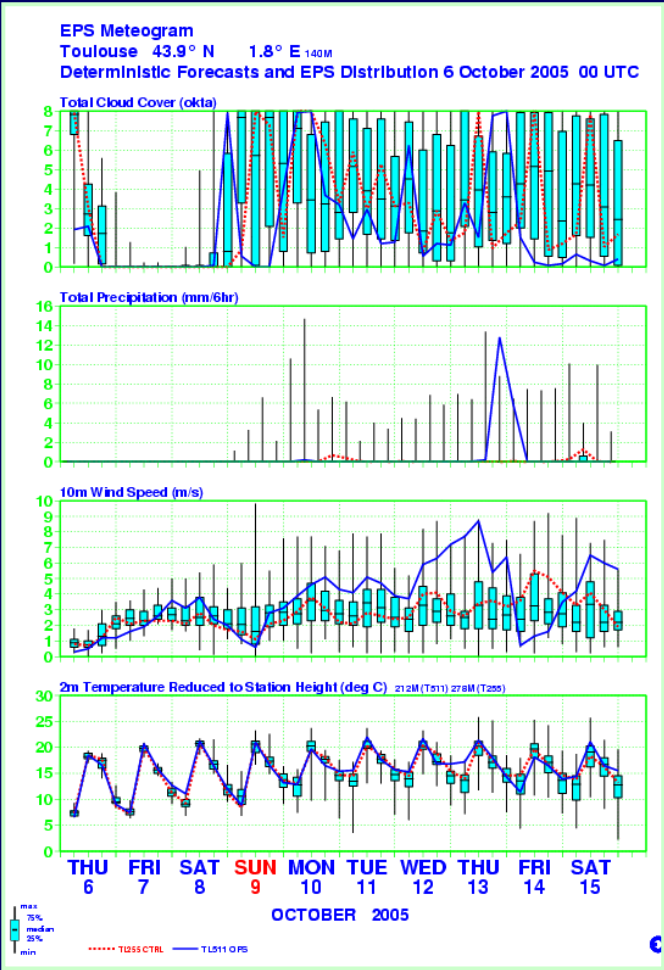
## Off-shore



## Inland



# EPS Meteogram



# Daily assessment

## ■ Evaluation of EPS output

Prévision du 2005-10-05		
	J4/J5	J6/J7
Position modèle déterministe :	arnas_central	arnas_central
Type de temps prévu :	PE BCA	PE
Type de flux prévu :	SO	SO
Commentaires :		
Contrôle supra-synoptique		
	J4 / J5	J6 / J7
Position Analyse	<input checked="" type="radio"/> amas_central <input type="radio"/> tube <input type="radio"/> exterieur	<input type="radio"/> amas_central <input type="radio"/> tube <input checked="" type="radio"/> exterieur
Notation CEP opérationnel	<input type="radio"/> Très bon <input checked="" type="radio"/> Bon <input type="radio"/> Mauvais <input type="radio"/> Très mauvais	
Type de temps	<input checked="" type="checkbox"/> PE <input type="checkbox"/> OND <input checked="" type="checkbox"/> BCA <input type="checkbox"/> BFA	<input checked="" type="checkbox"/> PE <input type="checkbox"/> OND <input checked="" type="checkbox"/> BCA <input type="checkbox"/> BFA
Type de flux	<input type="checkbox"/> N <input type="checkbox"/> NE <input type="checkbox"/> E <input type="checkbox"/> SE <input type="checkbox"/> S <input checked="" type="checkbox"/> SO <input type="checkbox"/> O <input type="checkbox"/> NO [ <input type="checkbox"/> VAR]	<input type="checkbox"/> N <input type="checkbox"/> NE <input type="checkbox"/> E <input type="checkbox"/> SE <input checked="" type="checkbox"/> S <input type="checkbox"/> SO <input type="checkbox"/> O <input type="checkbox"/> NO [ <input type="checkbox"/> VAR]
Notation cadre supra-synoptique	<input type="radio"/> Très bon <input checked="" type="radio"/> Bon <input type="radio"/> Mauvais <input type="radio"/> Très mauvais	<input type="radio"/> Très bon <input type="radio"/> Bon <input checked="" type="radio"/> Mauvais <input type="radio"/> Très mauvais
Commentaires	<input type="text"/>	<input type="text"/>

# Daily assessment

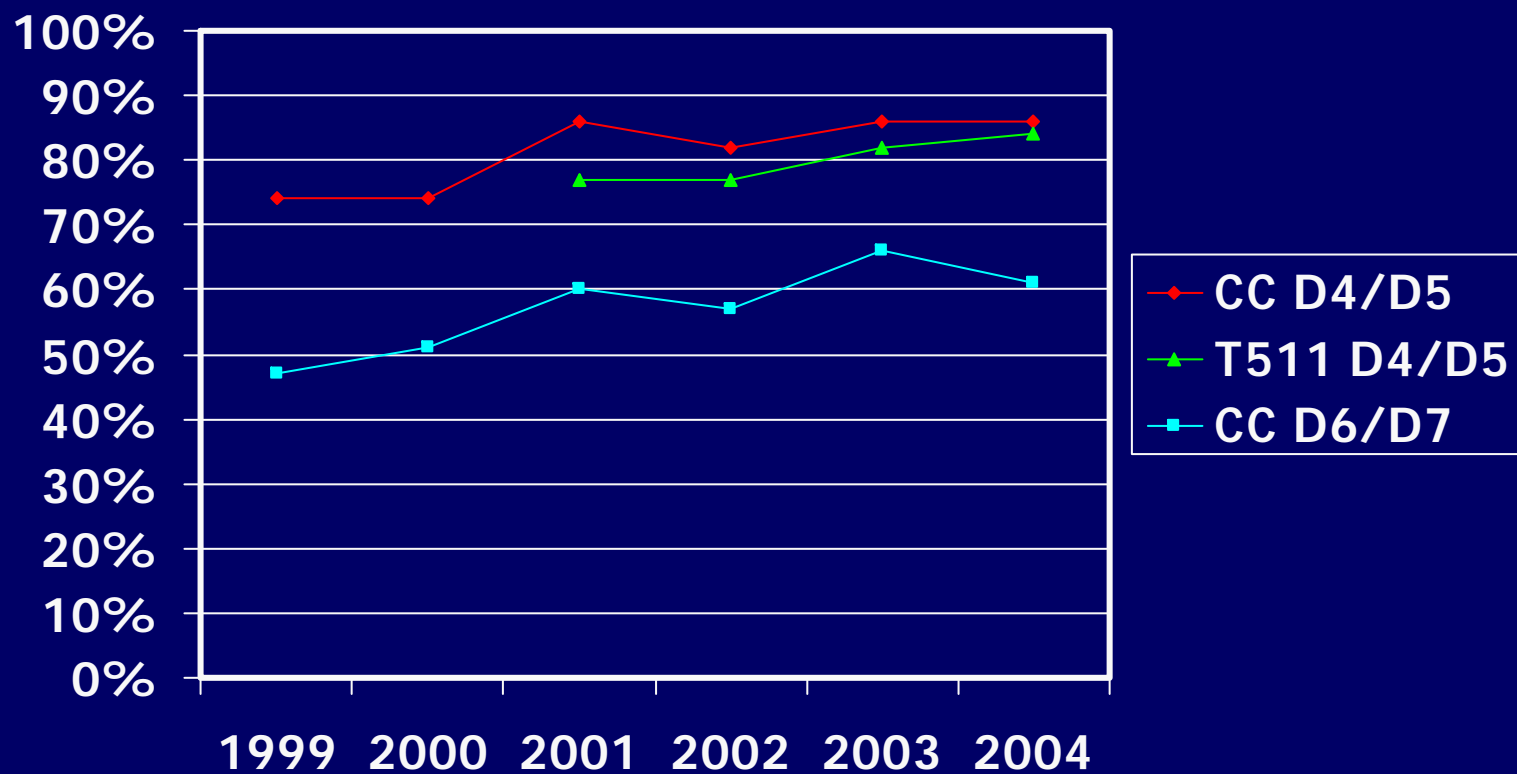
## ■ Evaluation of predicted weather

Contrôle temps sensible							
	J4/J5				J6/J7		
Notation globale	<input type="radio"/> Très bon <input checked="" type="radio"/> Bon <input type="radio"/> Mauvais <input type="radio"/> Très Mauvais				<input type="radio"/> Très bon <input type="radio"/> Bon <input checked="" type="radio"/> Mauvais <input type="radio"/> Très mauvais		
Découpage J4/J5 pertinent	<input type="checkbox"/> OUI <input type="checkbox"/> NON						
Notation par paramètre à J4/J5							
Nébulosité	Précipitations	Orages	Neige en plaine	Neige en montagne	Températures minimales	Températures maximales	Vent
<input checked="" type="radio"/> Bon <input type="radio"/> Mauvais	<input checked="" type="radio"/> Bon <input type="radio"/> Mauvais	<input type="checkbox"/> Bon <input type="checkbox"/> Mauvais	<input type="checkbox"/> Bon <input type="checkbox"/> Mauvais	<input type="checkbox"/> Bon <input type="checkbox"/> Mauvais	<input checked="" type="radio"/> Bon <input type="radio"/> Mauvais	<input checked="" type="radio"/> Bon <input type="radio"/> Mauvais	<input checked="" type="radio"/> Bon <input type="radio"/> Mauvais
Enregistrer contrôle				<a href="#">Revenir menu principal</a>			



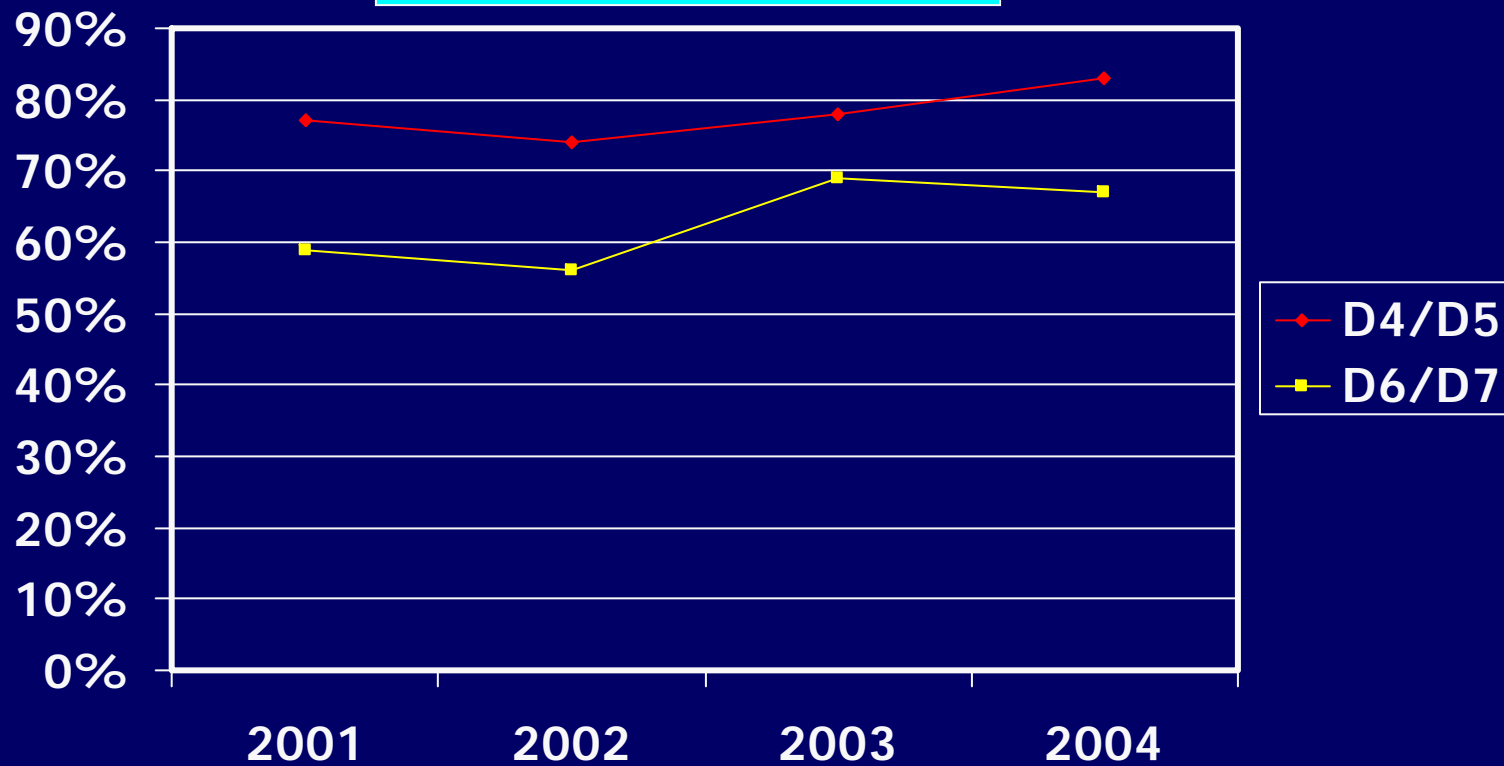
# Scores

« Good » marks of EPS  
central cluster and T511



# Scores

« Good » marks of predicted weather



## Evolution ...

- Deterministic forecast for D4 ?
- Extend the medium range forecast until D9 ?

*Many thanks to you and ...*

*to GTME (middle range working group)*

- Mail : [patricia.salerno@meteo.fr](mailto:patricia.salerno@meteo.fr)